

**NORTH CENTRAL FIRE PROTECTION DISTRICT  
BOARD OF DIRECTORS  
SPECIAL BOARD MEETING  
THURSDAY, JANUARY 13, 2022  
4:00 P.M.  
AGENDA**

This public meeting is electronically broadcast and is not an interactive forum.  
Phone #: (669) 900-6833  
Meeting ID: 831 3002 8407  
Passcode: 068857

Anyone from the public wishing to address any of the agenda items, can do so in person at 15850 W. Kearney Blvd. Kerman CA.

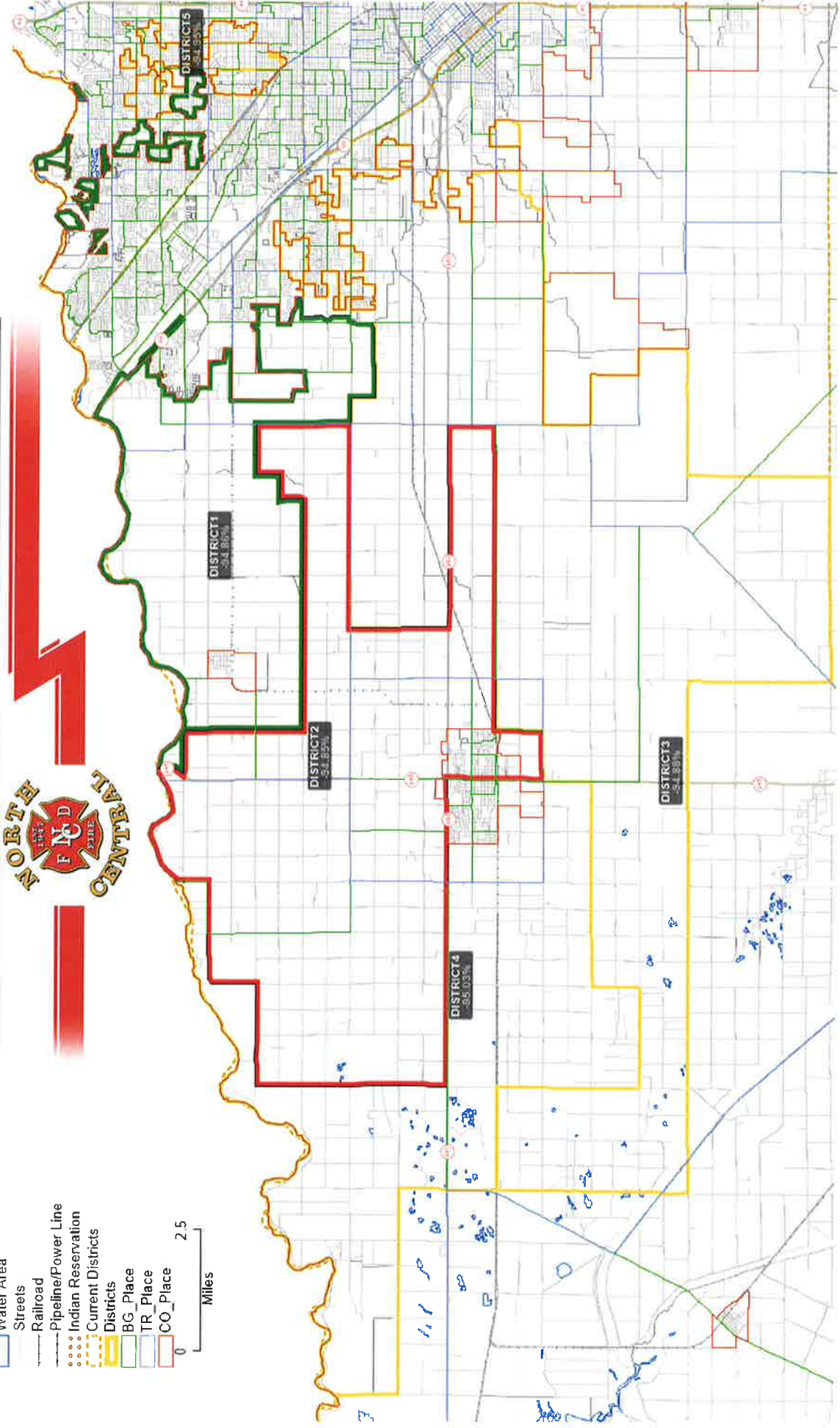
- 1. CALL TO ORDER**
  - A) Roll Call
  
- 2. FLAG SALUTE**
  
- 3. PUBLIC COMMENTS**
  
- 4. PUBLIC HEARING REGARDING THE CONTENT OF THE DRAFT MAPS AND PROPOSED SEQUENCE OF ELECTIONS**
  - A) Conduct Public Hearing to invite public to provide input regarding the content of the draft maps and proposed sequence of elections.
  
- 5. BOARD MEMBER COMMENTS/REPORTS**
  
- 6. ANNOUNCEMENTS**
  - A) Regular Board Meeting: Thursday, January 27, 2022, at 5:30 p.m.
  
- 7. ADJOURNMENT**

**PUBLIC COMMENTS AND INQUIRIES**

At a Board meeting, those who wish to be heard on matters on the agenda should indicate their desire to speak when the item is ready for discussion. If, at the meeting, you wish to discuss an item, which is not on the agenda, you may indicate your desire to do so under "Public Comments". In order to allow time for all public comments and inquiries, the time for individual comments may, at the discretion of the Chairman of the Board, be limited to five minutes. If you wish to request time on an upcoming Board Agenda to present a particular item or matter to the Board, you may contact the District by 5:00 p.m. seven business days prior to the scheduled Board meeting to so request. If the matter is within the Board's jurisdiction, and the Board has not taken action or considered the item at a recent meeting, the District may place the item on the agenda. When addressing the Board, you are requested to come forward to the speaker's podium, state your name and address, and then proceed with your presentation.

In compliance with the Americans with Disabilities Act (ADA), if you need special assistance to participate at this meeting, please contact the District at 559-275-5531. Notification provided a minimum of 48 hours prior to the meeting will enable the District to make reasonable arrangements to ensure accessibility to this meeting. Pursuant to the ADA, the meeting room is accessible to the physically disabled.

# Proposed #1 North Central Board Member Districts



- Map layers**
- Census Block
  - Water Area
  - Streets
  - Railroad
  - Pipeline/Power Line
  - Indian Reservation
  - Current Districts
  - Districts
  - BG\_Place
  - TR\_Place
  - CO\_Place
- 0 2.5 Miles



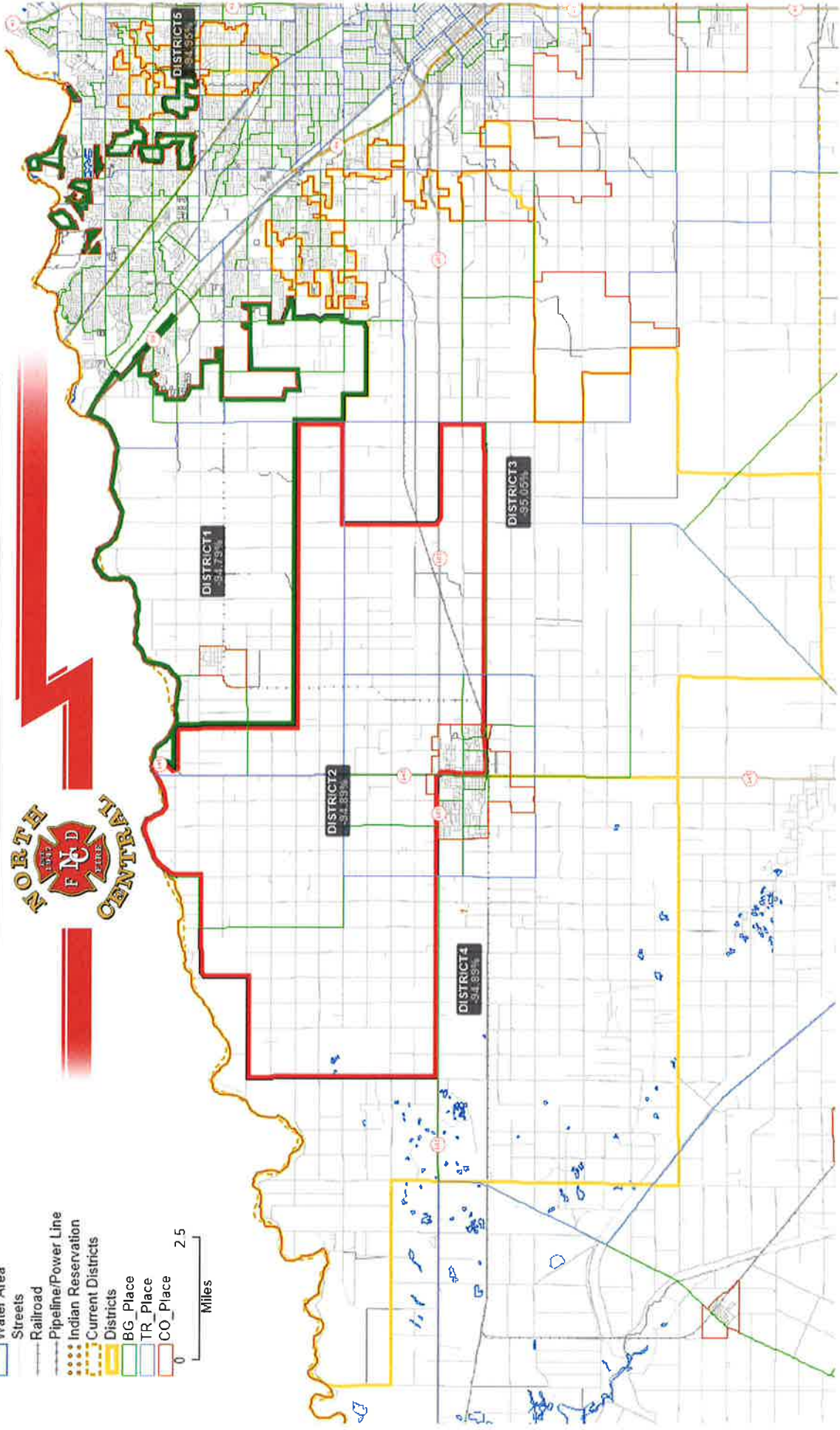
## PROPOSAL #1 - DISTRICT MAPING

Population Summary – January, 1, 2022

<u>District</u>	<u>Population</u>	<u>% Devn.</u>	<u>Hispanic</u>	<u>White</u>	<u>Black</u>	<u>Native American</u>	<u>Asian</u>	<u>Pacific Islander</u>
DISTRICT 1	10,367	-	3,979	5,075	192	140	805	13
DISTRICT 2	10,386	--	7,725	1,663	55	60	761	6
DISTRICT 3	10,336	--	6,295	2,503	270	126	975	6
DISTRICT 4	10,017	--	7,684	1,481	60	76	602	6
DISTRICT 5	10,192	--	3,444	5,420	340	154	637	16

Total Population Total: **51,298**

# Proposed #2 North Central Board Member



**PROPOSAL #2 - DISTRICT MAPPING**

Population Summary – January, 1, 2022

<u>District</u>	<u>Population</u>	<u>% Devn.</u>	<u>Hispanic</u>	<u>White</u>	<u>Black</u>	<u>Native American</u>	<u>Asian</u>	<u>Pacific Islander</u>
DISTRICT 1	10,501 -	94.79%	4,051	5,124	194	140	816	13
DISTRICT 2	10,313 --	94.89%	7,668	1,661	50	61	751	6
DISTRICT 3	9,975 --	95.05%	6,025	2,423	273	121	972	6
DISTRICT 4	10,317 --	94.89%	7,939	1,514	60	80	604	6
DISTRICT 5	10,192 --	94.95%	3,444	5,420	340	154	637	16

Total Population Total: **51,298**

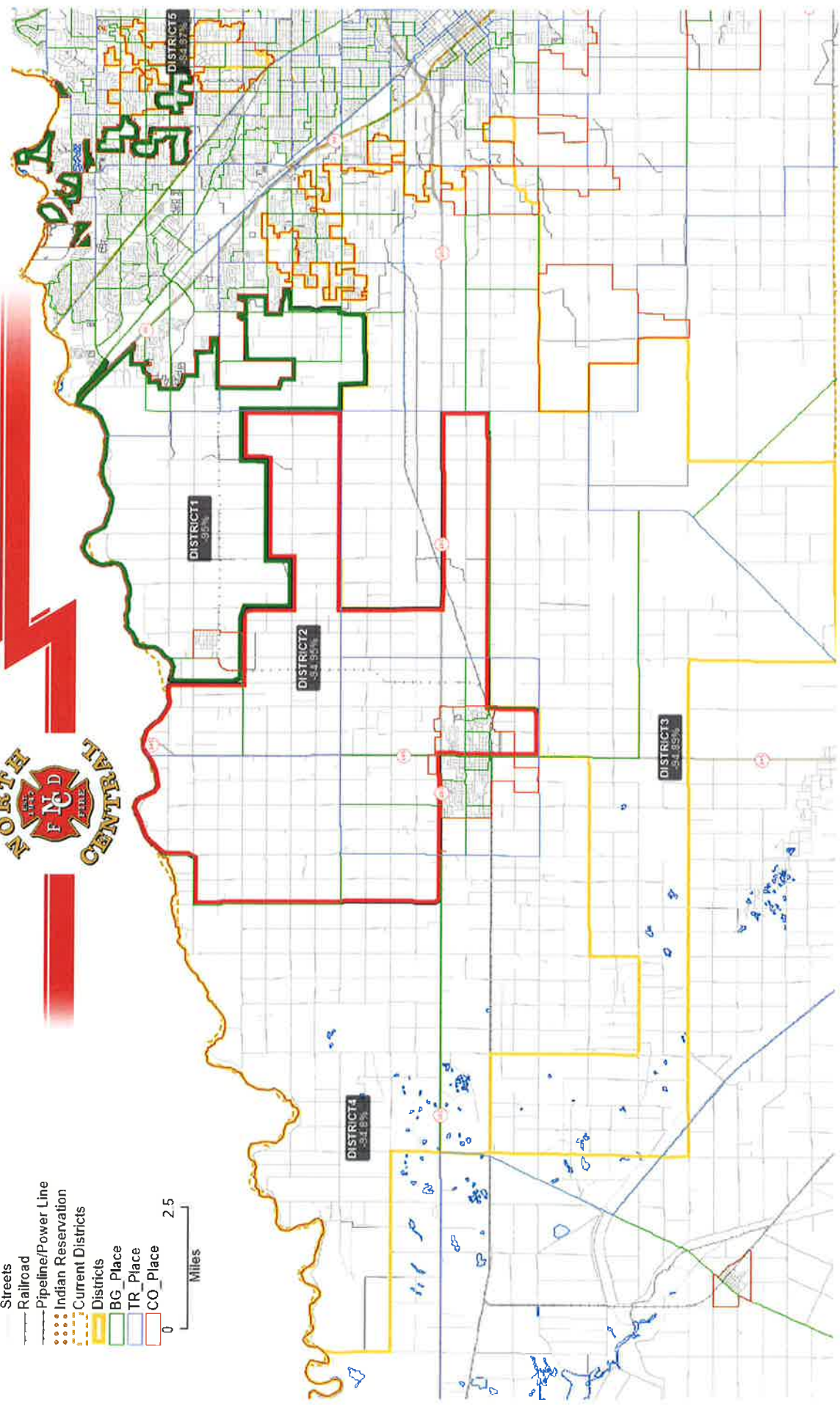


# Proposed #3 North Central Board Member Districts



## Map layers

- Census Block
- Water Area
- Streets
- Railroad
- Pipeline/Power Line
- Indian Reservation
- Current Districts
- Districts
- BG\_Place
- TR\_Place
- CO\_Place
- 0 2.5 Miles



### PROPOSAL #3 - DISTRICT MAPPING

Population Summary – January, 1, 2022

<u>District</u>	<u>Population</u>	<u>% Devn.</u>	<u>Hispanic</u>	<u>White</u>	<u>Black</u>	<u>Native American</u>	<u>Asian</u>	<u>Pacific Islander</u>
DISTRICT 1	10,102	94.99%	3,835	4,972	192	134	795	13
DISTRICT 2	10,179	94.95%	7,543	1,644	54	64	757	5
DISTRICT 3	10,336	94.88%	6,295	2,503	270	126	975	6
DISTRICT 4	10,489	94.80%	8,010	1,603	61	78	616	7
DISTRICT 5	10,192	94.95%	3,444	5,420	340	154	637	16

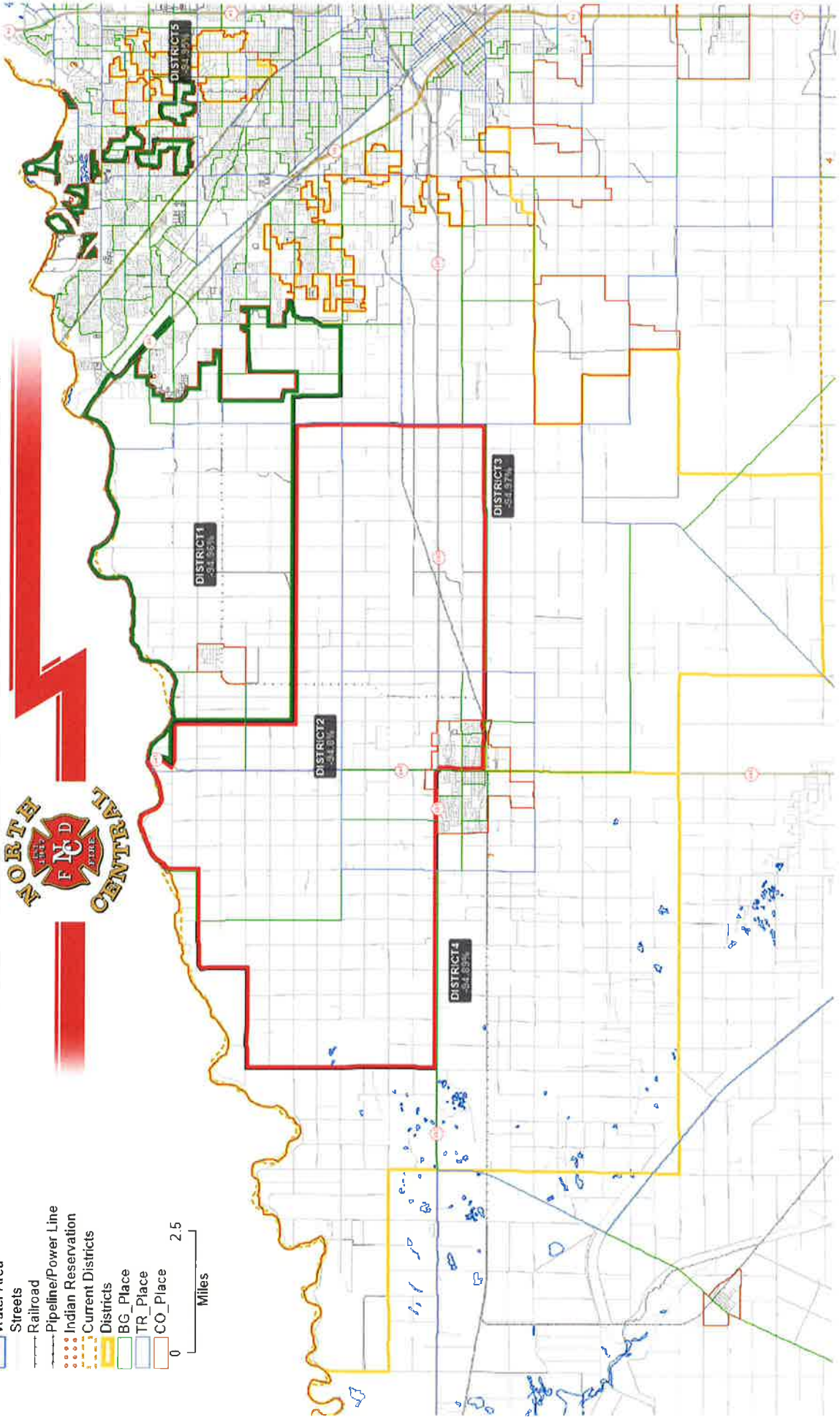
Total Population Total: **51,298**



# Proposed #4 North Central Board Member



- Map layers**
- Census Block
  - Water Area
  - Streets
  - Railroad
  - Pipeline/Power Line
  - Indian Reservation
  - Current Districts
  - Districts
  - BG\_Place
  - TR\_Place
  - CO\_Place
- 0 2.5 Miles





## PROPOSAL #4 - DISTRICT MAPPING

Population Summary – January, 1, 2022

<u>District</u>	<u>Population</u>	<u>% Devn.</u>	<u>Hispanic</u>	<u>White</u>	<u>Black</u>	<u>Native American</u>	<u>Asian</u>	<u>Pacific Islander</u>
DISTRICT 1	10,166	-94.96%	3,921	4,993	192	137	755	13
DISTRICT 2	10,482	-94.80%	7,723	1,772	47	63	754	6
DISTRICT 3	10,141	-94.97%	6,100	2,443	278	122	1,030	6
DISTRICT 4	10,317	-94.89%	7,939	1,514	60	80	604	6
DISTRICT 5	10,192	-94.95%	3,444	5,420	340	154	637	16

Total Population Total: **51,298**

