

November 2022

Total Calls
376

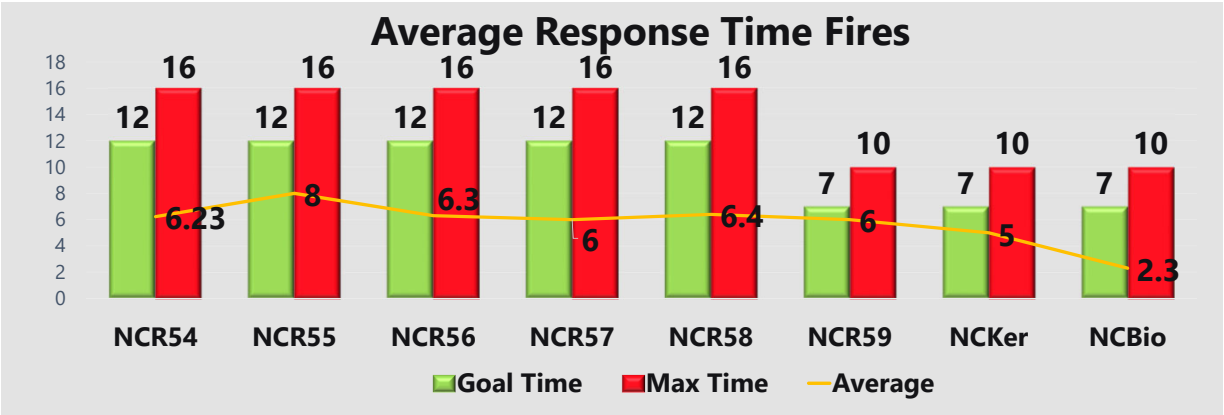
Fire/Other
40%

35 Fire Call Types

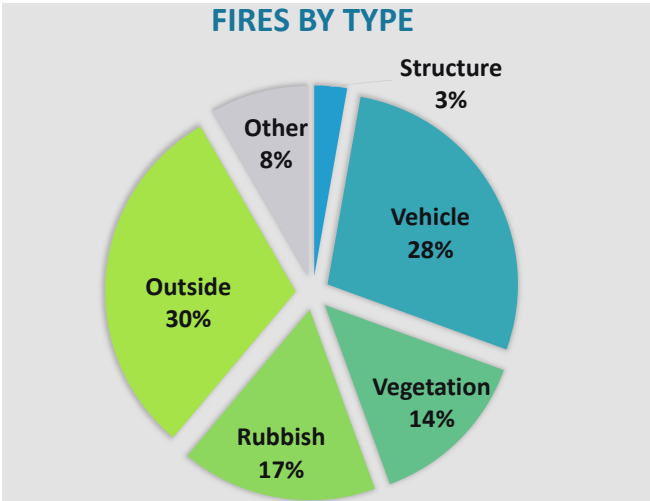
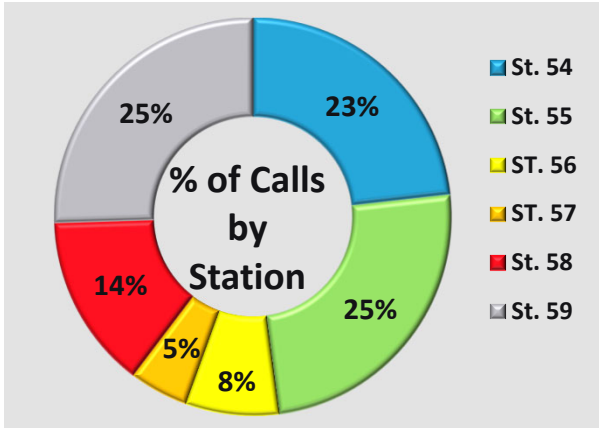
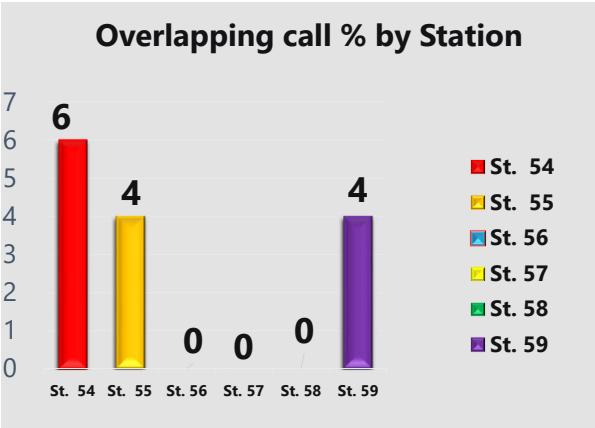
117 Other Types

EMS/Rescue
60%

224 EMS/Rescue Call Types



TOTAL FIRE LOSS
\$329,300.00



North Central Fire Protection District

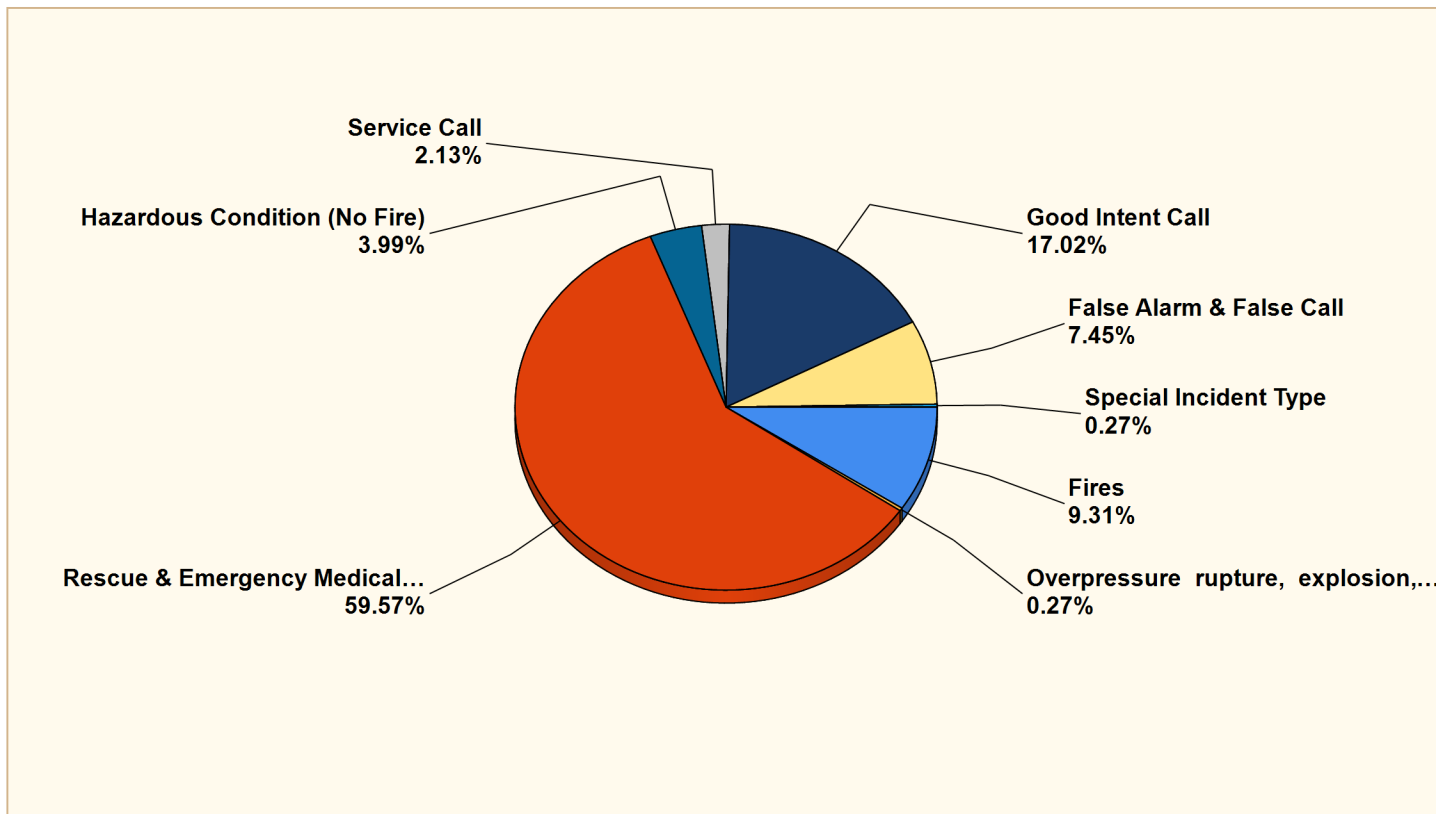
Kerman, CA

This report was generated on 12/6/2022 3:48:49 PM



Breakdown by Major Incident Types for Date Range

Zone(s): All Zones | Start Date: 11/01/2022 | End Date: 11/30/2022



MAJOR INCIDENT TYPE	# INCIDENTS	% of TOTAL
Fires	35	9.31%
Overpressure rupture, explosion, overheating - no fire	1	0.27%
Rescue & Emergency Medical Service	224	59.57%
Hazardous Condition (No Fire)	15	3.99%
Service Call	8	2.13%
Good Intent Call	64	17.02%
False Alarm & False Call	28	7.45%
Special Incident Type	1	0.27%
TOTAL	376	100%

Only REVIEWED and/or LOCKED IMPORTED incidents are included. Summary results for a major incident type are not displayed if the count is zero.



Detailed Breakdown by Incident Type

INCIDENT TYPE	# INCIDENTS	% of TOTAL
100 - Fire, other	2	0.53%
111 - Building fire	1	0.27%
118 - Trash or rubbish fire, contained	2	0.53%
131 - Passenger vehicle fire	7	1.86%
132 - Road freight or transport vehicle fire	2	0.53%
138 - Off-road vehicle or heavy equipment fire	1	0.27%
140 - Natural vegetation fire, other	4	1.06%
142 - Brush or brush-and-grass mixture fire	1	0.27%
151 - Outside rubbish, trash or waste fire	4	1.06%
160 - Special outside fire, other	11	2.93%
243 - Fireworks explosion (no fire)	1	0.27%
311 - Medical assist, assist EMS crew	53	14.1%
320 - Emergency medical service, other	5	1.33%
321 - EMS call, excluding vehicle accident with injury	136	36.17%
322 - Motor vehicle accident with injuries	19	5.05%
323 - Motor vehicle/pedestrian accident (MV Ped)	1	0.27%
324 - Motor vehicle accident with no injuries.	10	2.66%
400 - Hazardous condition, other	2	0.53%
412 - Gas leak (natural gas or LPG)	4	1.06%
424 - Carbon monoxide incident	1	0.27%
440 - Electrical wiring/equipment problem, other	3	0.8%
444 - Power line down	2	0.53%
445 - Arcing, shorted electrical equipment	3	0.8%
500 - Service Call, other	2	0.53%
522 - Water or steam leak	1	0.27%
550 - Public service assistance, other	4	1.06%
561 - Unauthorized burning	1	0.27%
600 - Good intent call, other	2	0.53%
611 - Dispatched & cancelled en route	37	9.84%
622 - No incident found on arrival at dispatch address	6	1.6%
631 - Authorized controlled burning	2	0.53%
651 - Smoke scare, odor of smoke	14	3.72%
671 - HazMat release investigation w/no HazMat	3	0.8%
700 - False alarm or false call, other	11	2.93%
710 - Malicious, mischievous false call, other	1	0.27%
733 - Smoke detector activation due to malfunction	3	0.8%
735 - Alarm system sounded due to malfunction	1	0.27%
740 - Unintentional transmission of alarm, other	1	0.27%
743 - Smoke detector activation, no fire - unintentional	4	1.06%
744 - Detector activation, no fire - unintentional	2	0.53%
745 - Alarm system activation, no fire - unintentional	5	1.33%
900 - Special type of incident, other	1	0.27%
TOTAL INCIDENTS:	376	100%

Only REVIEWED and/or LOCKED IMPORTED incidents are included. Summary results for a major incident type are not displayed if the count is zero.



North Central Fire Protection District

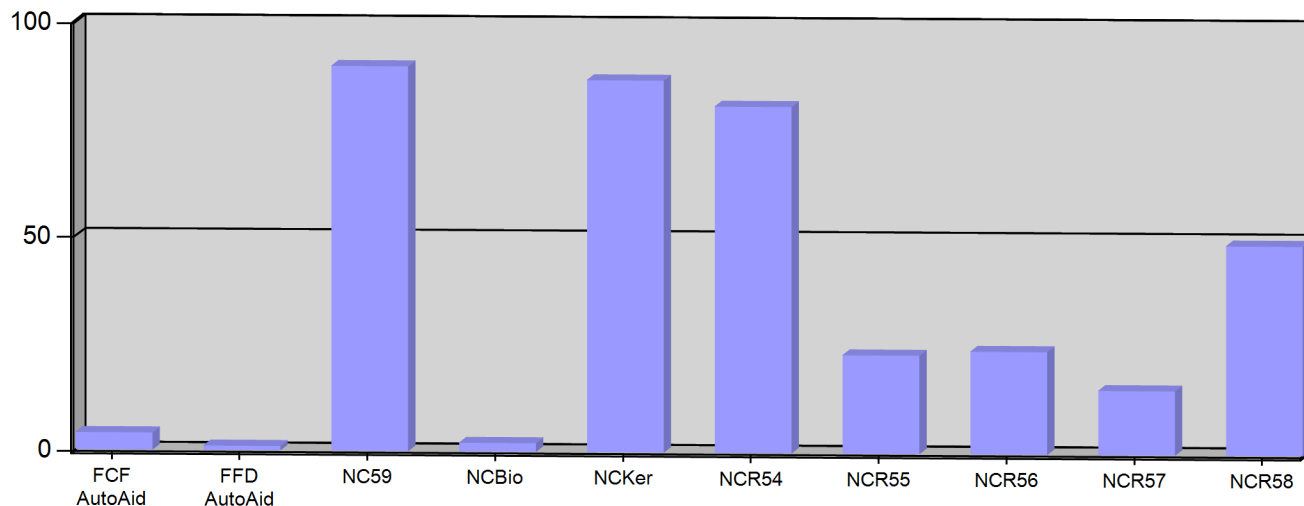
Kerman, CA

This report was generated on 12/6/2022 3:50:22 PM



Incident Count per Zone for Date Range

Start Date: 11/01/2022 | End Date: 11/30/2022



ZONE	# INCIDENTS
FCF AutoAid - Fresno County AutoAid	4
FFD AutoAid - Fresno City Auto/Mutal Aid	1
NC59 - North Central Metro, Station 59 Service Area	90
NCBio - North Central Biola	2
NCKer - North Central Kerman	87
NCR54 - North Central Rural, Station 54 Service Area	81
NCR55 - North Central Rural, Station 55 Service Area	23
NCR56 - North Central Rural, Station 56 Service Area	24
NCR57 - North Central Rural, Station 57 Service Area	15
NCR58 - North Central Rural, Station 58 Service Area	49

TOTAL: 376

Zone information is defined on the Basic Info 3 screen of an incident. Only REVIEWED incidents included. Archived Zones cannot be unarchived.



emergencyreporting.com

Doc Id: 270

Page # 1 of 1

North Central Fire Protection District

Kerman, CA

This report was generated on 12/6/2022 3:50:54 PM



Count of Incidents by Incident Type for Incident Status for Date Range

Incident Status(s): All Incident Statuses | Sort By: IncidentType | Start Date: 11/01/2022 | End Date: 11/30/2022

INCIDENT TYPE	# INCIDENTS
100 - Fire, other	2
111 - Building fire	1
118 - Trash or rubbish fire, contained	2
131 - Passenger vehicle fire	7
132 - Road freight or transport vehicle fire	2
138 - Off-road vehicle or heavy equipment fire	1
140 - Natural vegetation fire, other	4
142 - Brush or brush-and-grass mixture fire	1
151 - Outside rubbish, trash or waste fire	4
160 - Special outside fire, other	11
243 - Fireworks explosion (no fire)	1
311 - Medical assist, assist EMS crew	53
320 - Emergency medical service, other	5
321 - EMS call, excluding vehicle accident with injury	136
322 - Motor vehicle accident with injuries	19
323 - Motor vehicle/pedestrian accident (MV Ped)	1
324 - Motor vehicle accident with no injuries.	10
400 - Hazardous condition, other	2
412 - Gas leak (natural gas or LPG)	4
424 - Carbon monoxide incident	1
440 - Electrical wiring/equipment problem, other	3
444 - Power line down	2
445 - Arcing, shorted electrical equipment	3
500 - Service Call, other	2
522 - Water or steam leak	1
550 - Public service assistance, other	4
561 - Unauthorized burning	1
600 - Good intent call, other	2
611 - Dispatched & cancelled en route	37
622 - No incident found on arrival at dispatch address	6
631 - Authorized controlled burning	2
651 - Smoke scare, odor of smoke	14
671 - HazMat release investigation w/no HazMat	3
700 - False alarm or false call, other	11
710 - Malicious, mischievous false call, other	1
733 - Smoke detector activation due to malfunction	3
735 - Alarm system sounded due to malfunction	1
740 - Unintentional transmission of alarm, other	1

This report displays Incidents by Incident type for the selected Incident Status (es) and chosen date range. Nemsis 2 & 3 Incidents Included.



emergencyreporting.com

Doc Id: 1673

Page # 1 of 2

743 - Smoke detector activation, no fire - unintentional	4
744 - Detector activation, no fire - unintentional	2
745 - Alarm system activation, no fire - unintentional	5
900 - Special type of incident, other	1
Total Incidents	376

This report displays Incidents by Incident type for the selected Incident Status (es) and chosen date range. Nemsis 2 & 3 Incidents Included.



North Central Fire Protection District

Kerman, CA

This report was generated on 12/6/2022 3:51:23 PM



Incident Count per Apparatus per Zone for Date Range

Start Date: 11/01/2022 | End Date: 11/30/2022

ZONE	# INCIDENTS
APPARATUS: BC56	
NC59 - North Central Metro, Station 59 Service Area	1
NCR54 - North Central Rural, Station 54 Service Area	5
NCR56 - North Central Rural, Station 56 Service Area	2
NCR58 - North Central Rural, Station 58 Service Area	2
APPARATUS: BC57	
NCR54 - North Central Rural, Station 54 Service Area	3
NCR57 - North Central Rural, Station 57 Service Area	1
APPARATUS: BC58	
NC59 - North Central Metro, Station 59 Service Area	1
NCR54 - North Central Rural, Station 54 Service Area	5
NCR55 - North Central Rural, Station 55 Service Area	1
NCR56 - North Central Rural, Station 56 Service Area	1
NCR57 - North Central Rural, Station 57 Service Area	1
NCR58 - North Central Rural, Station 58 Service Area	2
APPARATUS: E02	
NC59 - North Central Metro, Station 59 Service Area	1
APPARATUS: E12	
NC59 - North Central Metro, Station 59 Service Area	1
APPARATUS: E19	
FCF AutoAid - Fresno County AutoAid	1
NCR54 - North Central Rural, Station 54 Service Area	2
NCR58 - North Central Rural, Station 58 Service Area	1
APPARATUS: E20	
NC59 - North Central Metro, Station 59 Service Area	1
APPARATUS: E259	
FFD AutoAid - Fresno City Auto/Mutal Aid	1

Only REVIEWED included.



ZONE	# INCIDENTS
NC59 - North Central Metro, Station 59 Service Area	87
APPARATUS: E54	
FCF AutoAid - Fresno County AutoAid	4
NC59 - North Central Metro, Station 59 Service Area	3
NCR54 - North Central Rural, Station 54 Service Area	72
NCR56 - North Central Rural, Station 56 Service Area	1
NCR58 - North Central Rural, Station 58 Service Area	2
APPARATUS: E55	
NCKer - North Central Kerman	82
NCR55 - North Central Rural, Station 55 Service Area	21
NCR56 - North Central Rural, Station 56 Service Area	4
NCR57 - North Central Rural, Station 57 Service Area	2
APPARATUS: E56	
NCKer - North Central Kerman	1
NCR54 - North Central Rural, Station 54 Service Area	7
NCR55 - North Central Rural, Station 55 Service Area	1
NCR56 - North Central Rural, Station 56 Service Area	19
NCR57 - North Central Rural, Station 57 Service Area	1
NCR58 - North Central Rural, Station 58 Service Area	5
APPARATUS: E57	
NCBio - North Central Biola	2
NCKer - North Central Kerman	4
NCR54 - North Central Rural, Station 54 Service Area	1
NCR55 - North Central Rural, Station 55 Service Area	1
NCR57 - North Central Rural, Station 57 Service Area	14
NCR58 - North Central Rural, Station 58 Service Area	1
APPARATUS: E58	
NC59 - North Central Metro, Station 59 Service Area	1
NCR54 - North Central Rural, Station 54 Service Area	5
NCR56 - North Central Rural, Station 56 Service Area	3
NCR57 - North Central Rural, Station 57 Service Area	1
NCR58 - North Central Rural, Station 58 Service Area	43

Only REVIEWED included.



ZONE	# INCIDENTS
APPARATUS: E59	
NC59 - North Central Metro, Station 59 Service Area	11
NCR58 - North Central Rural, Station 58 Service Area	1
APPARATUS: FM55	
NCR54 - North Central Rural, Station 54 Service Area	1
APPARATUS: T55	
NCKer - North Central Kerman	6
NCR56 - North Central Rural, Station 56 Service Area	1
NCR57 - North Central Rural, Station 57 Service Area	2
APPARATUS: TRN55	
NC59 - North Central Metro, Station 59 Service Area	1
NCR54 - North Central Rural, Station 54 Service Area	1
APPARATUS: WT55	
NCR55 - North Central Rural, Station 55 Service Area	1
NCR57 - North Central Rural, Station 57 Service Area	1
APPARATUS: WT56	
NCR54 - North Central Rural, Station 54 Service Area	3
NCR56 - North Central Rural, Station 56 Service Area	1
APPARATUS: WT57	
NCR54 - North Central Rural, Station 54 Service Area	14
NCR55 - North Central Rural, Station 55 Service Area	1
NCR56 - North Central Rural, Station 56 Service Area	2
NCR57 - North Central Rural, Station 57 Service Area	2
NCR58 - North Central Rural, Station 58 Service Area	4
Total for All Apparatus :	474

Only REVIEWED included.

North Central Fire Protection District

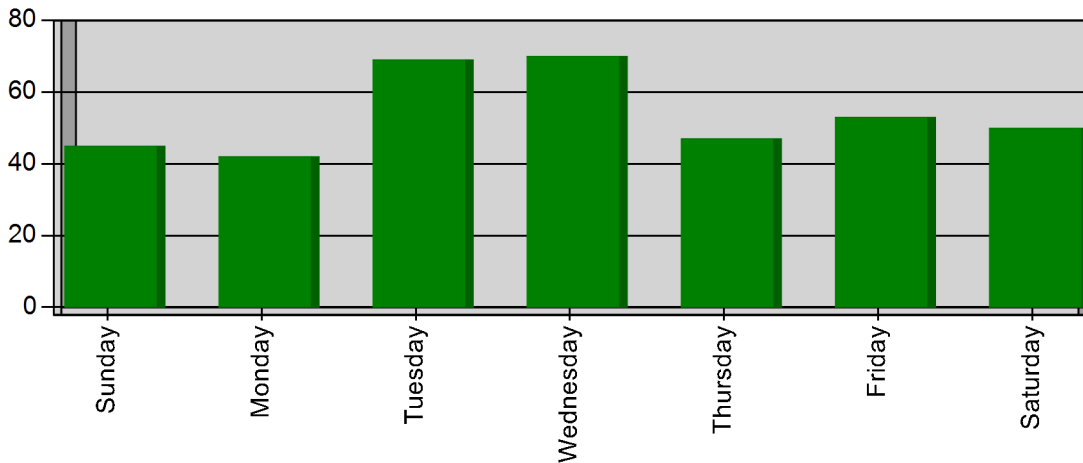
Kerman, CA

This report was generated on 12/6/2022 3:51:49 PM



Incidents by Day of the Week for Date Range

Start Date: 11/01/2022 | End Date: 11/30/2022



DAY OF THE WEEK	# INCIDENTS
Sunday	45
Monday	42
Tuesday	69
Wednesday	70
Thursday	47
Friday	53
Saturday	50
TOTAL	376

Only REVIEWED incidents included



North Central Fire Protection District

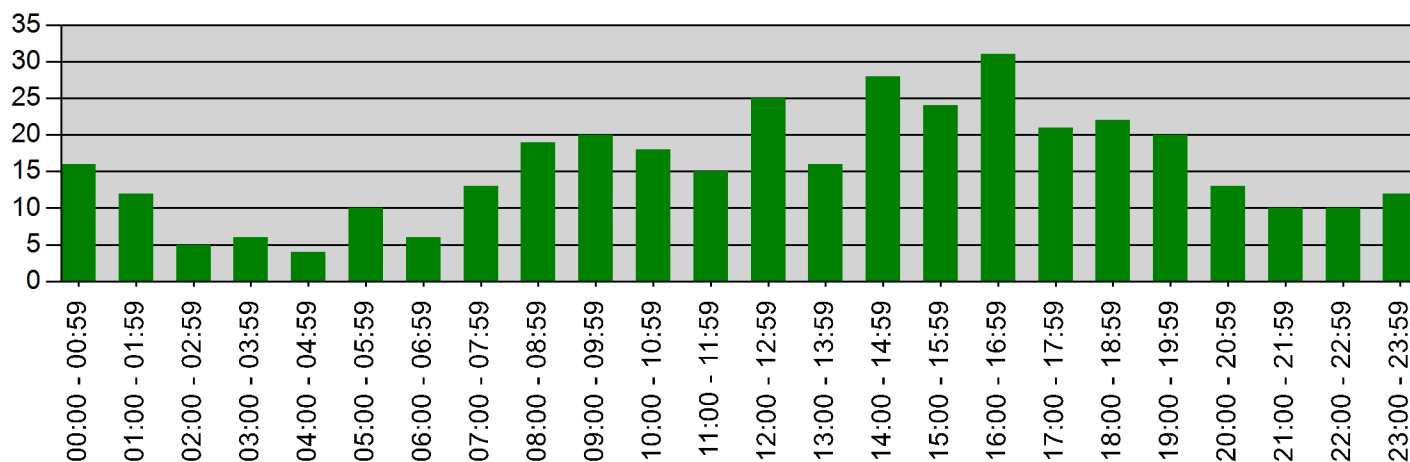
Kerman, CA

This report was generated on 12/6/2022 3:52:11 PM



Incidents by Hour for Date Range

Start Date: 11/01/2022 | End Date: 11/30/2022



HOUR	# of CALLS
00:00 - 00:59	16
01:00 - 01:59	12
02:00 - 02:59	5
03:00 - 03:59	6
04:00 - 04:59	4
05:00 - 05:59	10
06:00 - 06:59	6
07:00 - 07:59	13
08:00 - 08:59	19
09:00 - 09:59	20
10:00 - 10:59	18
11:00 - 11:59	15
12:00 - 12:59	25
13:00 - 13:59	16
14:00 - 14:59	28
15:00 - 15:59	24
16:00 - 16:59	31
17:00 - 17:59	21
18:00 - 18:59	22
19:00 - 19:59	20
20:00 - 20:59	13
21:00 - 21:59	10
22:00 - 22:59	10
23:00 - 23:59	12

Only REVIEWED incidents included



North Central Fire Protection District

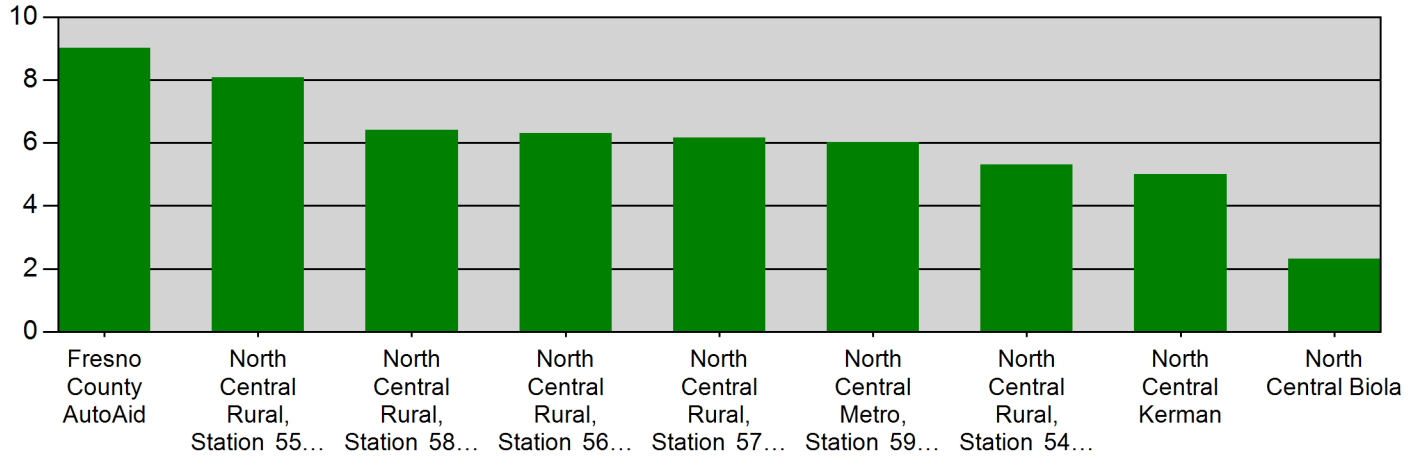
Kerman, CA

This report was generated on 12/6/2022 3:52:36 PM



Average Response Time per Zone for Date Range

Start Date: 11/01/2022 | End Date: 11/30/2022



Zone	AVERAGE RESPONSE TIME in minutes (Dispatch to Arrived)
FCF AutoAid - Fresno County AutoAid	9:02
NCR55 - North Central Rural, Station 55 Service Area	8:07
NCR58 - North Central Rural, Station 58 Service Area	6:41
NCR56 - North Central Rural, Station 56 Service Area	6:31
NCR57 - North Central Rural, Station 57 Service Area	6:17
NC59 - North Central Metro, Station 59 Service Area	6:02
NCR54 - North Central Rural, Station 54 Service Area	5:31
NCKer - North Central Kerman	5:00
NCBio - North Central Biola	2:32

Only REVIEWED incidents included



North Central Fire Protection District

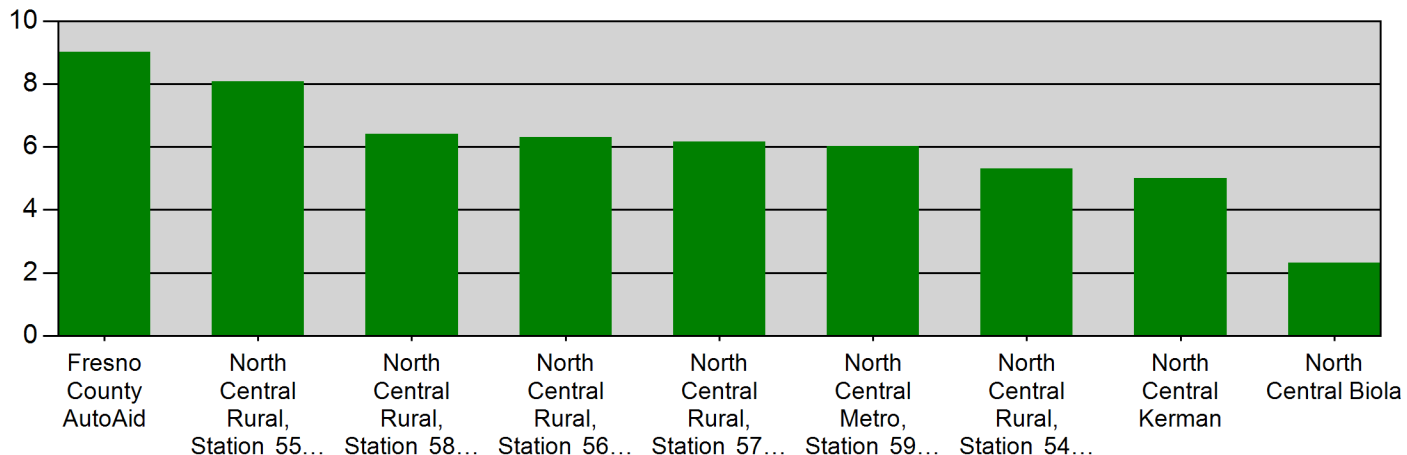
Kerman, CA

This report was generated on 12/6/2022 3:52:56 PM



Average Response Time per Zone for Date Range

Start Date: 11/01/2022 | End Date: 11/30/2022



Zone	AVERAGE RESPONSE TIME in minutes (Dispatch to Arrived)
FCF AutoAid - Fresno County AutoAid	9:02
NCR55 - North Central Rural, Station 55 Service Area	8:07
NCR58 - North Central Rural, Station 58 Service Area	6:41
NCR56 - North Central Rural, Station 56 Service Area	6:31
NCR57 - North Central Rural, Station 57 Service Area	6:17
NC59 - North Central Metro, Station 59 Service Area	6:02
NCR54 - North Central Rural, Station 54 Service Area	5:31
NCKer - North Central Kerman	5:00
NCBio - North Central Biola	2:32

Only REVIEWED incidents included



North Central Fire Protection District

Kerman, CA

This report was generated on 12/6/2022 3:53:42 PM



Count of Overlapping Incidents for Station for Date Range (In Service Time Used)

Incident Status(s): All Incident Statuses | Station(s): All Stations | Start Date: 11/01/2022 | End Date: 11/30/2022

OVERLAPPING COUNT	PERCENT OVERLAPPING	TOTAL
104	27.66 %	376

OVERLAPPING INCIDENT DETAILS (ALARM TO IN SERVICE)

ALARM	IN SERVICE	INCIDENT NUMBER	INCIDENT TYPE	ZONE
11/1/2022				
11/1/2022 2:50:10 PM	11/1/2022 3:40:09 PM	2022-2064426	550	North Central Kerman
11/1/2022 3:36:20 PM	11/1/2022 3:43:10 PM	2022-2064427	631	North Central Rural, Station 58 Service Area
11/1/2022 4:14:47 PM	11/1/2022 4:24:41 PM	2022-2064428	321	North Central Rural, Station 54 Service Area
11/1/2022 4:13:28 PM	11/1/2022 4:47:45 PM	2022-2064429	322	North Central Rural, Station 56 Service Area
11/1/2022 6:05:17 PM	11/1/2022 7:36:55 PM	2022-2064432	100	North Central Metro, Station 59 Service Area
11/1/2022 6:39:40 PM	11/1/2022 8:05:08 PM	2022-2064433	440	North Central Rural, Station 54 Service Area
11/1/2022 8:17:21 PM	11/1/2022 8:31:28 PM	2022-2064434	440	North Central Rural, Station 54 Service Area
11/1/2022 10:05:38 PM	11/1/2022 10:32:40 PM	2022-2064435	321	North Central Kerman
11/1/2022 6:57:47 PM	11/1/2022 10:35:57 PM	2022-2064436	100	North Central Metro, Station 59 Service Area
11/2/2022				
11/2/2022 11:45:09 PM	11/2/2022 11:53:53 PM	2022-2064446	311	North Central Rural, Station 54 Service Area
11/2/2022 11:44:14 PM	11/3/2022 12:00:53 AM	2022-2064447	321	North Central Metro, Station 59 Service Area
11/3/2022				
11/3/2022 11:33:57 AM	11/3/2022 11:49:37 AM	2022-2064451	611	North Central Rural, Station 56 Service Area
11/3/2022 11:19:30 AM	11/3/2022 11:56:52 AM	2022-2064452	611	North Central Kerman
11/3/2022 11:49:21 AM	11/3/2022 12:08:30 PM	2022-2064453	321	North Central Rural, Station 58 Service Area
11/4/2022				
11/4/2022 7:32:19 PM	11/4/2022 7:47:38 PM	2022-2064466	321	North Central Rural, Station 54 Service Area
11/4/2022 7:22:49 PM	11/4/2022 7:58:34 PM	2022-2064467	412	North Central Rural, Station 54 Service Area
11/4/2022 8:08:24 PM	11/4/2022 8:22:42 PM	2022-2064468	321	North Central Rural, Station 55 Service Area

Incident time range is difference between 'Alarm' and 'In Service' time stamps (both must be present). If multiple apparatus respond, 'In Service' taken from final apparatus to leave. Results grouped by date.



North Central Fire Protection District

Kerman, CA

This report was generated on 12/6/2022 3:53:42 PM



OVERLAPPING INCIDENT DETAILS (ALARM TO IN SERVICE)

ALARM	IN SERVICE	INCIDENT NUMBER	INCIDENT TYPE	ZONE
11/4/2022 7:43:19 PM	11/4/2022 8:33:38 PM	2022-2064469	131	North Central Rural, Station 58 Service Area
11/5/2022				
11/5/2022 8:52:23 AM	11/5/2022 9:01:26 AM	2022-2064474	744	North Central Metro, Station 59 Service Area
11/5/2022 8:43:00 AM	11/5/2022 9:08:10 AM	2022-2064475	745	North Central Kerman
11/5/2022 2:53:15 PM	11/5/2022 3:14:49 PM	2022-2064477	322	North Central Rural, Station 57 Service Area
11/5/2022 2:56:14 PM	11/5/2022 3:12:40 PM	2022-2064478	321	North Central Kerman
11/5/2022 4:09:45 PM	11/5/2022 4:12:49 PM	2022-2064479	160	North Central Rural, Station 56 Service Area
11/5/2022 4:53:15 PM	11/5/2022 5:24:39 PM	2022-2064480	321	North Central Rural, Station 56 Service Area
11/5/2022 3:28:14 PM	11/5/2022 7:37:30 PM	2022-2064481	522	North Central Kerman
11/6/2022				
11/6/2022 12:41:45 AM	11/6/2022 12:58:32 AM	2022-2064486	321	North Central Kerman
11/6/2022 12:51:49 AM	11/6/2022 1:09:46 AM	2022-2064487	321	North Central Kerman
11/6/2022 1:26:16 AM	11/6/2022 1:57:29 AM	2022-2064488	321	North Central Rural, Station 54 Service Area
11/6/2022 1:29:11 AM	11/6/2022 1:32:20 AM	2022-2064489	611	North Central Rural, Station 54 Service Area
11/7/2022				
11/7/2022 2:05:39 PM	11/7/2022 2:18:11 PM	2022-2064507	321	North Central Rural, Station 55 Service Area
11/7/2022 2:07:40 PM	11/7/2022 2:20:00 PM	2022-2064508	611	North Central Rural, Station 54 Service Area
11/8/2022				
11/8/2022 2:56:51 PM	11/8/2022 3:06:23 PM	2022-2064522	445	North Central Metro, Station 59 Service Area
11/8/2022 3:01:16 PM	11/8/2022 3:37:50 PM	2022-2064523	733	North Central Metro, Station 59 Service Area
11/8/2022 7:39:42 PM	11/8/2022 7:44:37 PM	2022-2064527	611	North Central Rural, Station 54 Service Area
11/8/2022 9:17:39 PM	11/8/2022 9:29:59 PM	2022-2064528	700	North Central Rural, Station 58 Service Area
11/8/2022 7:14:18 PM	11/8/2022 9:41:20 PM	2022-2064529	111	North Central Metro, Station 59 Service Area
11/9/2022				
11/9/2022 8:28:37 AM	11/9/2022 8:46:32 AM	2022-2064537	321	North Central Rural, Station 58 Service Area
11/9/2022 8:43:58 AM	11/9/2022 9:02:32 AM	2022-2064538	321	North Central Kerman

Incident time range is difference between 'Alarm' and 'In Service' time stamps (both must be present). If multiple apparatus respond, 'In Service' taken from final apparatus to leave. Results grouped by date.



North Central Fire Protection District

Kerman, CA

This report was generated on 12/6/2022 3:53:42 PM



OVERLAPPING INCIDENT DETAILS (ALARM TO IN SERVICE)

ALARM	IN SERVICE	INCIDENT NUMBER	INCIDENT TYPE	ZONE
11/9/2022 9:03:59 AM	11/9/2022 9:08:18 AM	2022-2064539	611	North Central Rural, Station 58 Service Area
11/9/2022 9:07:41 AM	11/9/2022 9:22:29 AM	2022-2064540	561	North Central Rural, Station 54 Service Area
11/9/2022 3:15:26 PM	11/9/2022 3:32:04 PM	2022-2064544	321	North Central Rural, Station 57 Service Area
11/9/2022 3:22:21 PM	11/9/2022 3:44:40 PM	2022-2064545	321	North Central Kerman
11/14/2022				
11/14/2022 5:10:16 AM	11/14/2022 5:34:30 AM	2022-2064588	321	North Central Kerman
11/14/2022 5:32:09 AM	11/14/2022 5:46:12 AM	2022-2064589	311	North Central Metro, Station 59 Service Area
11/14/2022 12:12:04 PM	11/14/2022 12:25:21 PM	2022-2064591	740	North Central Kerman
11/14/2022 12:18:30 PM	11/14/2022 12:28:26 PM	2022-2064592	311	North Central Kerman
11/15/2022				
11/15/2022 4:23:37 PM	11/15/2022 4:54:18 PM	2022-2064602	311	North Central Kerman
11/15/2022 4:42:55 PM	11/15/2022 5:01:45 PM	2022-2064603	651	North Central Metro, Station 59 Service Area
11/15/2022 11:03:05 PM	11/15/2022 11:10:36 PM	2022-2064609	321	North Central Kerman
11/15/2022 11:08:16 PM	11/15/2022 11:45:11 PM	2022-2064610	321	North Central Metro, Station 59 Service Area
11/16/2022				
11/16/2022 11:21:53 AM	11/16/2022 11:29:54 AM	2022-2064613	651	North Central Rural, Station 55 Service Area
11/16/2022 11:17:31 AM	11/16/2022 11:39:05 AM	2022-2064614	311	North Central Rural, Station 54 Service Area
11/16/2022 4:28:37 PM	11/16/2022 4:35:29 PM	2022-2064617	651	North Central Rural, Station 54 Service Area
11/16/2022 4:14:53 PM	11/16/2022 4:57:51 PM	2022-2064618	132	North Central Rural, Station 54 Service Area
11/16/2022 4:52:16 PM	11/16/2022 5:11:38 PM	2022-2064619	671	North Central Metro, Station 59 Service Area
11/17/2022				
11/17/2022 5:34:26 PM	11/17/2022 5:46:58 PM	2022-2064630	900	North Central Rural, Station 54 Service Area
11/17/2022 5:45:00 PM	11/17/2022 6:03:14 PM	2022-2064631	321	North Central Rural, Station 54 Service Area
11/18/2022				
11/18/2022 5:40:55 AM	11/18/2022 5:52:48 AM	2022-2064634	321	North Central Metro, Station 59 Service Area
11/18/2022 5:38:30 AM	11/18/2022 6:04:22 AM	2022-2064635	745	North Central Kerman

Incident time range is difference between 'Alarm' and 'In Service' time stamps (both must be present). If multiple apparatus respond, 'In Service' taken from final apparatus to leave. Results grouped by date.



North Central Fire Protection District

Kerman, CA

This report was generated on 12/6/2022 3:53:42 PM



OVERLAPPING INCIDENT DETAILS (ALARM TO IN SERVICE)

ALARM	IN SERVICE	INCIDENT NUMBER	INCIDENT TYPE	ZONE
11/19/2022				
11/19/2022 3:34:56 AM	11/19/2022 3:45:42 AM	2022-2064648	321	North Central Metro, Station 59 Service Area
11/19/2022 3:17:35 AM	11/19/2022 4:02:03 AM	2022-2064649	745	North Central Rural, Station 57 Service Area
11/19/2022 4:53:37 PM	11/19/2022 5:02:34 PM	2022-2064653	651	North Central Rural, Station 58 Service Area
11/19/2022 3:51:58 PM	11/19/2022 5:47:19 PM	2022-2064654	322	North Central Rural, Station 56 Service Area
11/20/2022				
11/20/2022 9:29:22 AM	11/20/2022 9:47:28 AM	2022-2064658	321	North Central Rural, Station 55 Service Area
11/20/2022 9:42:50 AM	11/20/2022 9:47:41 AM	2022-2064659	611	North Central Kerman
11/20/2022 12:48:55 PM	11/20/2022 1:03:48 PM	2022-2064663	321	North Central Rural, Station 58 Service Area
11/20/2022 12:33:11 PM	11/20/2022 1:04:10 PM	2022-2064664	322	North Central Rural, Station 56 Service Area
11/21/2022				
11/21/2022 3:01:50 AM	11/21/2022 3:05:36 AM	2022-2064671	611	North Central Rural, Station 54 Service Area
11/21/2022 12:51:55 AM	11/21/2022 4:04:07 AM	2022-2064672	131	North Central Rural, Station 58 Service Area
11/21/2022 11:04:31 AM	11/21/2022 12:23:47 PM	2022-2064677	322	North Central Metro, Station 59 Service Area
11/21/2022 12:11:53 PM	11/21/2022 12:34:21 PM	2022-2064678	321	North Central Rural, Station 54 Service Area
11/21/2022 2:36:08 PM	11/21/2022 2:49:01 PM	2022-2064679	321	North Central Rural, Station 54 Service Area
11/21/2022 2:21:24 PM	11/21/2022 3:03:02 PM	2022-2064680	500	North Central Kerman
11/21/2022 2:57:35 PM	11/21/2022 3:08:49 PM	2022-2064681	321	North Central Rural, Station 58 Service Area
11/21/2022 3:03:43 PM	11/21/2022 3:23:08 PM	2022-2064682	321	North Central Kerman
11/23/2022				
11/23/2022 12:05:53 PM	11/23/2022 12:14:39 PM	2022-2064696	700	North Central Metro, Station 59 Service Area
11/23/2022 12:03:25 PM	11/23/2022 12:20:47 PM	2022-2064697	311	North Central Rural, Station 54 Service Area
11/23/2022 5:50:27 PM	11/23/2022 5:58:46 PM	2022-2064704	321	North Central Metro, Station 59 Service Area
11/23/2022 5:46:47 PM	11/23/2022 5:55:54 PM	2022-2064705	311	North Central Rural, Station 58 Service Area

Incident time range is difference between 'Alarm' and 'In Service' time stamps (both must be present). If multiple apparatus respond, 'In Service' taken from final apparatus to leave. Results grouped by date.



North Central Fire Protection District

Kerman, CA

This report was generated on 12/6/2022 3:53:42 PM



OVERLAPPING INCIDENT DETAILS (ALARM TO IN SERVICE)

ALARM	IN SERVICE	INCIDENT NUMBER	INCIDENT TYPE	ZONE
11/24/2022				
11/24/2022 9:32:34 PM	11/24/2022 10:02:29 PM	2022-2064715	631	North Central Rural, Station 58 Service Area
11/24/2022 10:00:36 PM	11/24/2022 10:10:20 PM	2022-2064716	700	North Central Rural, Station 54 Service Area
11/25/2022				
11/25/2022 12:54:52 AM	11/25/2022 1:10:08 AM	2022-2064718	671	North Central Rural, Station 58 Service Area
11/25/2022 12:56:35 AM	11/25/2022 1:21:40 AM	2022-2064719	735	North Central Rural, Station 57 Service Area
11/25/2022 1:47:00 PM	11/25/2022 2:00:04 PM	2022-2064724	321	North Central Kerman
11/25/2022 1:42:54 PM	11/25/2022 2:33:47 PM	2022-2064725	444	North Central Rural, Station 55 Service Area
11/25/2022 2:52:58 PM	11/25/2022 2:59:49 PM	2022-2064726	311	North Central Rural, Station 54 Service Area
11/25/2022 2:45:17 PM	11/25/2022 3:19:57 PM	2022-2064727	140	North Central Rural, Station 56 Service Area
11/25/2022 3:12:12 PM	11/25/2022 3:19:43 PM	2022-2064728	324	North Central Kerman
11/25/2022 3:30:04 PM	11/25/2022 3:45:07 PM	2022-2064729	321	North Central Rural, Station 55 Service Area
11/25/2022 3:41:36 PM	11/25/2022 3:51:51 PM	2022-2064730	324	North Central Rural, Station 57 Service Area
11/25/2022 7:28:07 PM	11/25/2022 7:36:41 PM	2022-2064735	321	North Central Kerman
11/25/2022 7:44:41 PM	11/25/2022 7:55:00 PM	2022-2064736	321	North Central Rural, Station 58 Service Area
11/25/2022 7:21:00 PM	11/25/2022 8:37:36 PM	2022-2064737	424	North Central Metro, Station 59 Service Area
11/26/2022				
11/26/2022 5:26:09 PM	11/26/2022 5:48:59 PM	2022-2064748	118	North Central Rural, Station 54 Service Area
11/26/2022 5:45:15 PM	11/26/2022 5:56:50 PM	2022-2064749	651	North Central Kerman
11/26/2022 6:58:25 PM	11/26/2022 7:07:28 PM	2022-2064750	321	North Central Rural, Station 54 Service Area
11/26/2022 7:04:14 PM	11/26/2022 7:19:56 PM	2022-2064751	321	North Central Metro, Station 59 Service Area
11/26/2022 6:58:53 PM	11/26/2022 8:30:49 PM	2022-2064752	142	North Central Rural, Station 58 Service Area
11/28/2022				
11/28/2022 4:13:44 PM	11/28/2022 4:21:38 PM	2022-2064768	611	North Central Rural, Station 55 Service Area
11/28/2022 4:13:04 PM	11/28/2022 4:34:31 PM	2022-2064769	322	North Central Rural, Station 55 Service Area

Incident time range is difference between 'Alarm' and 'In Service' time stamps (both must be present). If multiple apparatus respond, 'In Service' taken from final apparatus to leave. Results grouped by date.



North Central Fire Protection District

Kerman, CA

This report was generated on 12/6/2022 3:53:42 PM



OVERLAPPING INCIDENT DETAILS (ALARM TO IN SERVICE)

ALARM	IN SERVICE	INCIDENT NUMBER	INCIDENT TYPE	ZONE
11/30/2022				
11/30/2022 11:39:17 AM	11/30/2022 11:55:38 AM	2022-2064787	611	North Central Rural, Station 55 Service Area
11/30/2022 11:48:35 AM	11/30/2022 11:58:00 AM	2022-2064788	321	North Central Metro, Station 59 Service Area
11/30/2022 3:39:05 PM	11/30/2022 3:51:08 PM	2022-2064790	321	North Central Metro, Station 59 Service Area
11/30/2022 3:42:06 PM	11/30/2022 4:16:44 PM	2022-2064791	321	North Central Rural, Station 58 Service Area

Incident time range is difference between 'Alarm' and 'In Service' time stamps (both must be present). If multiple apparatus respond, 'In Service' taken from final apparatus to leave. Results grouped by date.



North Central Fire Protection District

Kerman, CA

This report was generated on 12/6/2022 3:54:34 PM



Count of Overlapping Incidents for Station for Date Range (In Service Time Used)

Incident Status(s): All Incident Statuses | Station(s): NCKer | Start Date: 11/01/2022 | End Date: 11/30/2022

OVERLAPPING COUNT	PERCENT OVERLAPPING	TOTAL
4	4.6 %	87

OVERLAPPING INCIDENT DETAILS (ALARM TO IN SERVICE)

ALARM	IN SERVICE	INCIDENT NUMBER	INCIDENT TYPE	ZONE
11/6/2022				
11/6/2022 12:41:45 AM	11/6/2022 12:58:32 AM	2022-2064486	321	North Central Kerman
11/6/2022 12:51:49 AM	11/6/2022 1:09:46 AM	2022-2064487	321	North Central Kerman
11/14/2022				
11/14/2022 12:12:04 PM	11/14/2022 12:25:21 PM	2022-2064591	740	North Central Kerman
11/14/2022 12:18:30 PM	11/14/2022 12:28:26 PM	2022-2064592	311	North Central Kerman

Incident time range is difference between 'Alarm' and 'In Service' time stamps (both must be present). If multiple apparatus respond, 'In Service' taken from final apparatus to leave. Results grouped by date.



North Central Fire Protection District

Kerman, CA

This report was generated on 12/6/2022 3:55:18 PM



Count of Overlapping Incidents for Station for Date Range (In Service Time Used)

Incident Status(s): All Incident Statuses | Station(s): NCR58 | Start Date: 11/01/2022 | End Date: 11/30/2022

OVERLAPPING COUNT	PERCENT OVERLAPPING	TOTAL
0	NaN %	

OVERLAPPING INCIDENT DETAILS (ALARM TO IN SERVICE)

ALARM	IN SERVICE	INCIDENT NUMBER	INCIDENT TYPE	ZONE
-------	------------	-----------------	---------------	------

Incident time range is difference between 'Alarm' and 'In Service' time stamps (both must be present). If multiple apparatus respond, 'In Service' taken from final apparatus to leave. Results grouped by date.



North Central Fire Protection District

Kerman, CA

This report was generated on 12/6/2022 3:55:36 PM



Count of Overlapping Incidents for Station for Date Range (In Service Time Used)

Incident Status(s): All Incident Statuses | Station(s): NC59 | Start Date: 11/01/2022 | End Date: 11/30/2022

OVERLAPPING COUNT	PERCENT OVERLAPPING	TOTAL
4	4.44 %	90

OVERLAPPING INCIDENT DETAILS (ALARM TO IN SERVICE)

ALARM	IN SERVICE	INCIDENT NUMBER	INCIDENT TYPE	ZONE
11/1/2022				
11/1/2022 6:05:17 PM	11/1/2022 7:36:55 PM	2022-2064432	100	North Central Metro, Station 59 Service Area
11/1/2022 6:57:47 PM	11/1/2022 10:35:57 PM	2022-2064436	100	North Central Metro, Station 59 Service Area
11/8/2022				
11/8/2022 2:56:51 PM	11/8/2022 3:06:23 PM	2022-2064522	445	North Central Metro, Station 59 Service Area
11/8/2022 3:01:16 PM	11/8/2022 3:37:50 PM	2022-2064523	733	North Central Metro, Station 59 Service Area

Incident time range is difference between 'Alarm' and 'In Service' time stamps (both must be present). If multiple apparatus respond, 'In Service' taken from final apparatus to leave. Results grouped by date.



North Central Fire Protection District

Kerman, CA

This report was generated on 12/6/2022 3:56:09 PM



Mutual or Automatic Aid Given by FDID for Incident Type for Date Range

Incident Type(s): All Incident Types | Start Date: 11/01/2022 | End Date: 11/30/2022

INCIDENT NUMBER	INCIDENT DATE	LOCATION	AID TYPE	INCIDENT TYPE
FDID: 10030 - Fresno City Fire				
2022-2064603	11/15/2022	E Ashlan AVE	Mutual aid given	651 - Smoke scare, odor of smoke
Count of Calls for FDID 10030 - Fresno City Fire : 1				
FDID: 10032 - Fresno County- 10032				
2022-2064535	11/09/2022	2109 W CHURCH AVE	Automatic aid given	311 - Medical assist, assist EMS crew
2022-2064586	11/13/2022	3384 W Grove AVE	Automatic aid given	500 - Service Call, other
2022-2064620	11/16/2022	1754 S Prospect AVE	Automatic aid given	311 - Medical assist, assist EMS crew
2022-2064675	11/20/2022	W NORTH AVE & S FRUIT AVE	Mutual aid given	132 - Road freight or transport vehicle fire
Count of Calls for FDID 10032 - Fresno County- 10032 : 4				

Report pulls data from Basic Info 5 (Mutual Aid Given Box) and if available, matches FDID to Neighboring Agency's FDID in Neighboring Agency list in the Administration Module. If missing, Report will only display FDID of Agency.



emergencyreporting.com

Doc Id: 1616

Page # 1 of 1

North Central Fire Protection District

Kerman, CA

This report was generated on 12/6/2022 3:56:45 PM



Mutual or Automatic Aid Received by FDID for Incident Type for Date Range

Incident Type(s): All Incident Types | Start Date: 11/01/2022 | End Date: 11/30/2022

INCIDENT	INCIDENT DATE	LOCATION	AID TYPE	INCIDENT TYPE
FDID: 10030 - Total Calls: 2				
2022-2064502	11/06/2022	1734 S Prospect AVE	Automatic aid received	151 - Outside rubbish, trash or waste fire
2022-2064660	11/20/2022	W Sierra AVE	Mutual aid received	324 - Motor vehicle accident with no injuries.

Only Completed or Reviewed incidents included. Report pulls information from "Neighboring Agencies" in Administration module.



emergencyreporting.com

Doc Id: 1754

Page # 1 of 1

North Central Fire Protection District

Kerman, CA

This report was generated on 12/6/2022 3:57:21 PM



Losses for Date Range

Start Date: 11/01/2022 | End Date: 11/30/2022

TOTAL INCIDENTS	TOTAL PROPERTY LOSS	TOTAL CONTENT LOSS	TOTAL LOSSES	AVERAGE LOSS
11	\$218,000.00	\$111,300.00	\$329,300.00	\$29,936.00

INCIDENT NUMBER	DATE	Incident Type	PROPERTY LOSS	CONTENT LOSS	TOTAL	% of Total
2022-2064421	11/01/2022	131 - Passenger vehicle fire	\$0.00	\$1,000.00	\$1,000.00	0.30%
2022-2064469	11/04/2022	131 - Passenger vehicle fire	\$20,000.00	\$300.00	\$20,300.00	6.16%
2022-2064481	11/05/2022	522 - Water or steam leak	\$10,000.00	\$0.00	\$10,000.00	3.04%
2022-2064529	11/08/2022	111 - Building fire	\$24,000.00	\$10,000.00	\$34,000.00	10.32%
2022-2064555	11/10/2022	131 - Passenger vehicle fire	\$3,000.00	\$0.00	\$3,000.00	0.91%
2022-2064565	11/10/2022	131 - Passenger vehicle fire	\$1,000.00	\$0.00	\$1,000.00	0.30%
2022-2064587	11/13/2022	131 - Passenger vehicle fire	\$5,000.00	\$0.00	\$5,000.00	1.52%
2022-2064618	11/16/2022	132 - Road freight or transport vehicle fire	\$15,000.00	\$0.00	\$15,000.00	4.56%
2022-2064652	11/19/2022	138 - Off-road vehicle or heavy equipment fire	\$20,000.00	\$0.00	\$20,000.00	6.07%
2022-2064672	11/21/2022	131 - Passenger vehicle fire	\$100,000.00	\$100,000.00	\$200,000.00	60.73%
2022-2064771	11/29/2022	131 - Passenger vehicle fire	\$20,000.00	\$0.00	\$20,000.00	6.07%

Only REVIEWED incidents included



North Central Fire Protection District

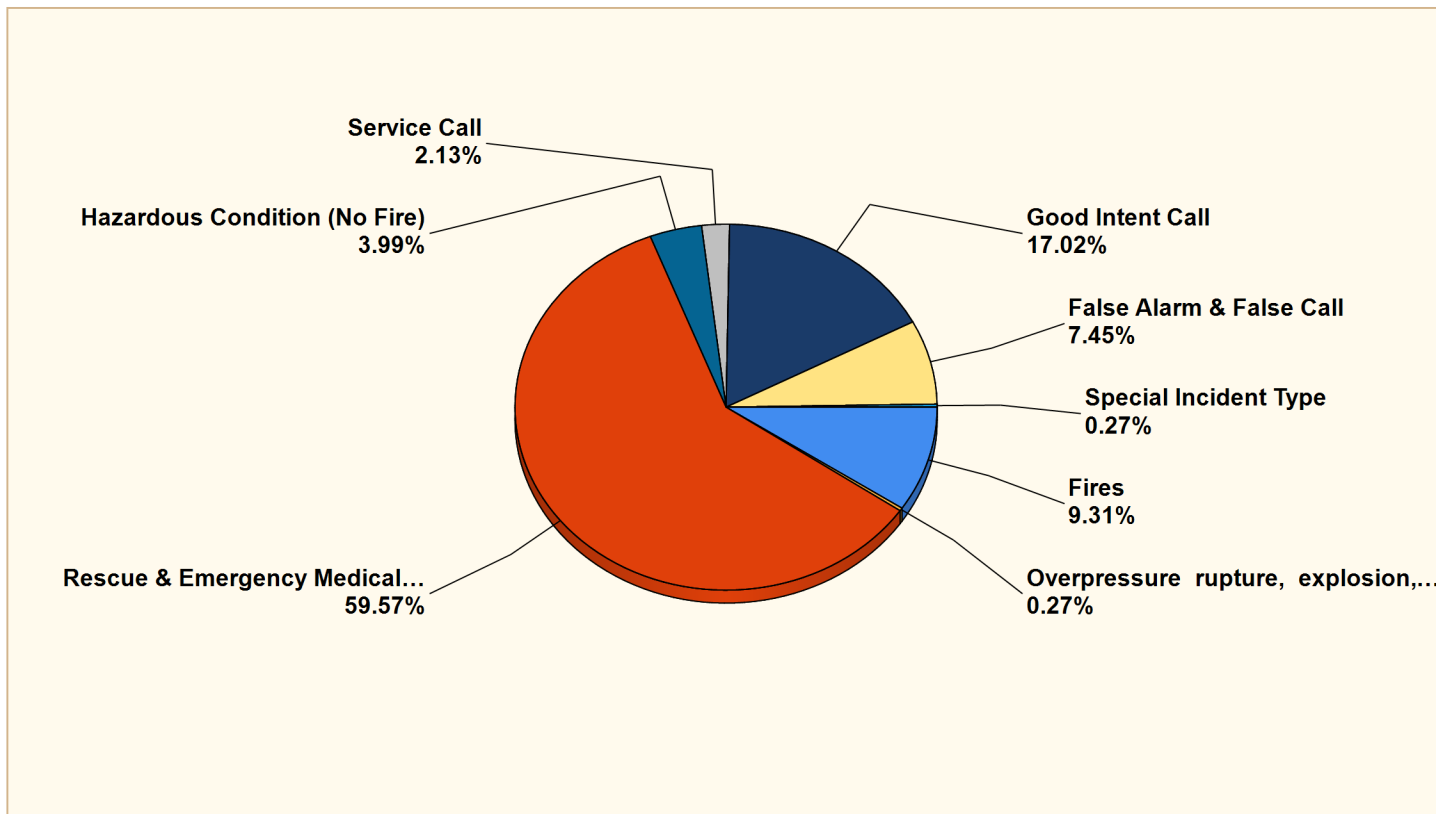
Kerman, CA

This report was generated on 12/6/2022 10:30:48 PM



Breakdown by Major Incident Types for Date Range

Zone(s): All Zones | Start Date: 11/01/2022 | End Date: 11/30/2022



MAJOR INCIDENT TYPE	# INCIDENTS	% of TOTAL
Fires	35	9.31%
Overpressure rupture, explosion, overheating - no fire	1	0.27%
Rescue & Emergency Medical Service	224	59.57%
Hazardous Condition (No Fire)	15	3.99%
Service Call	8	2.13%
Good Intent Call	64	17.02%
False Alarm & False Call	28	7.45%
Special Incident Type	1	0.27%
TOTAL	376	100%

Only REVIEWED and/or LOCKED IMPORTED incidents are included. Summary results for a major incident type are not displayed if the count is zero.



Detailed Breakdown by Incident Type

INCIDENT TYPE	# INCIDENTS	% of TOTAL
100 - Fire, other	2	0.53%
111 - Building fire	1	0.27%
118 - Trash or rubbish fire, contained	2	0.53%
131 - Passenger vehicle fire	7	1.86%
132 - Road freight or transport vehicle fire	2	0.53%
138 - Off-road vehicle or heavy equipment fire	1	0.27%
140 - Natural vegetation fire, other	4	1.06%
142 - Brush or brush-and-grass mixture fire	1	0.27%
151 - Outside rubbish, trash or waste fire	4	1.06%
160 - Special outside fire, other	11	2.93%
243 - Fireworks explosion (no fire)	1	0.27%
311 - Medical assist, assist EMS crew	53	14.1%
320 - Emergency medical service, other	5	1.33%
321 - EMS call, excluding vehicle accident with injury	136	36.17%
322 - Motor vehicle accident with injuries	19	5.05%
323 - Motor vehicle/pedestrian accident (MV Ped)	1	0.27%
324 - Motor vehicle accident with no injuries.	10	2.66%
400 - Hazardous condition, other	2	0.53%
412 - Gas leak (natural gas or LPG)	4	1.06%
424 - Carbon monoxide incident	1	0.27%
440 - Electrical wiring/equipment problem, other	3	0.8%
444 - Power line down	2	0.53%
445 - Arcing, shorted electrical equipment	3	0.8%
500 - Service Call, other	2	0.53%
522 - Water or steam leak	1	0.27%
550 - Public service assistance, other	4	1.06%
561 - Unauthorized burning	1	0.27%
600 - Good intent call, other	2	0.53%
611 - Dispatched & cancelled en route	37	9.84%
622 - No incident found on arrival at dispatch address	6	1.6%
631 - Authorized controlled burning	2	0.53%
651 - Smoke scare, odor of smoke	14	3.72%
671 - HazMat release investigation w/no HazMat	3	0.8%
700 - False alarm or false call, other	11	2.93%
710 - Malicious, mischievous false call, other	1	0.27%
733 - Smoke detector activation due to malfunction	3	0.8%
735 - Alarm system sounded due to malfunction	1	0.27%
740 - Unintentional transmission of alarm, other	1	0.27%
743 - Smoke detector activation, no fire - unintentional	4	1.06%
744 - Detector activation, no fire - unintentional	2	0.53%
745 - Alarm system activation, no fire - unintentional	5	1.33%
900 - Special type of incident, other	1	0.27%
TOTAL INCIDENTS:	376	100%

Only REVIEWED and/or LOCKED IMPORTED incidents are included. Summary results for a major incident type are not displayed if the count is zero.



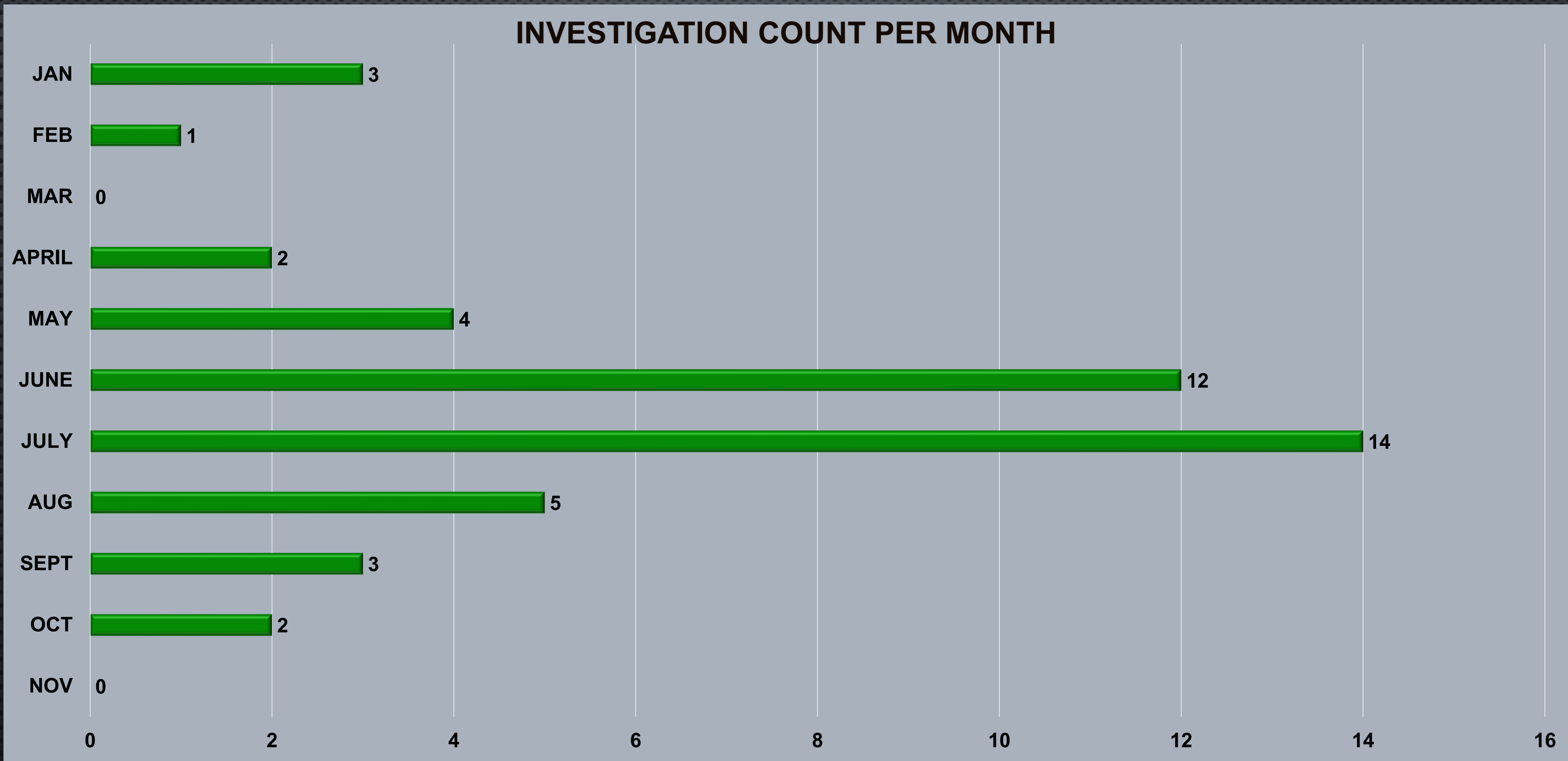
Fire Investigation Division Statistics for November 2022

- Fire Investigations



Fire Investigation Statistics for November 2022

No Cases for this Month



Fire Prevention Division

Statistics for November 2022

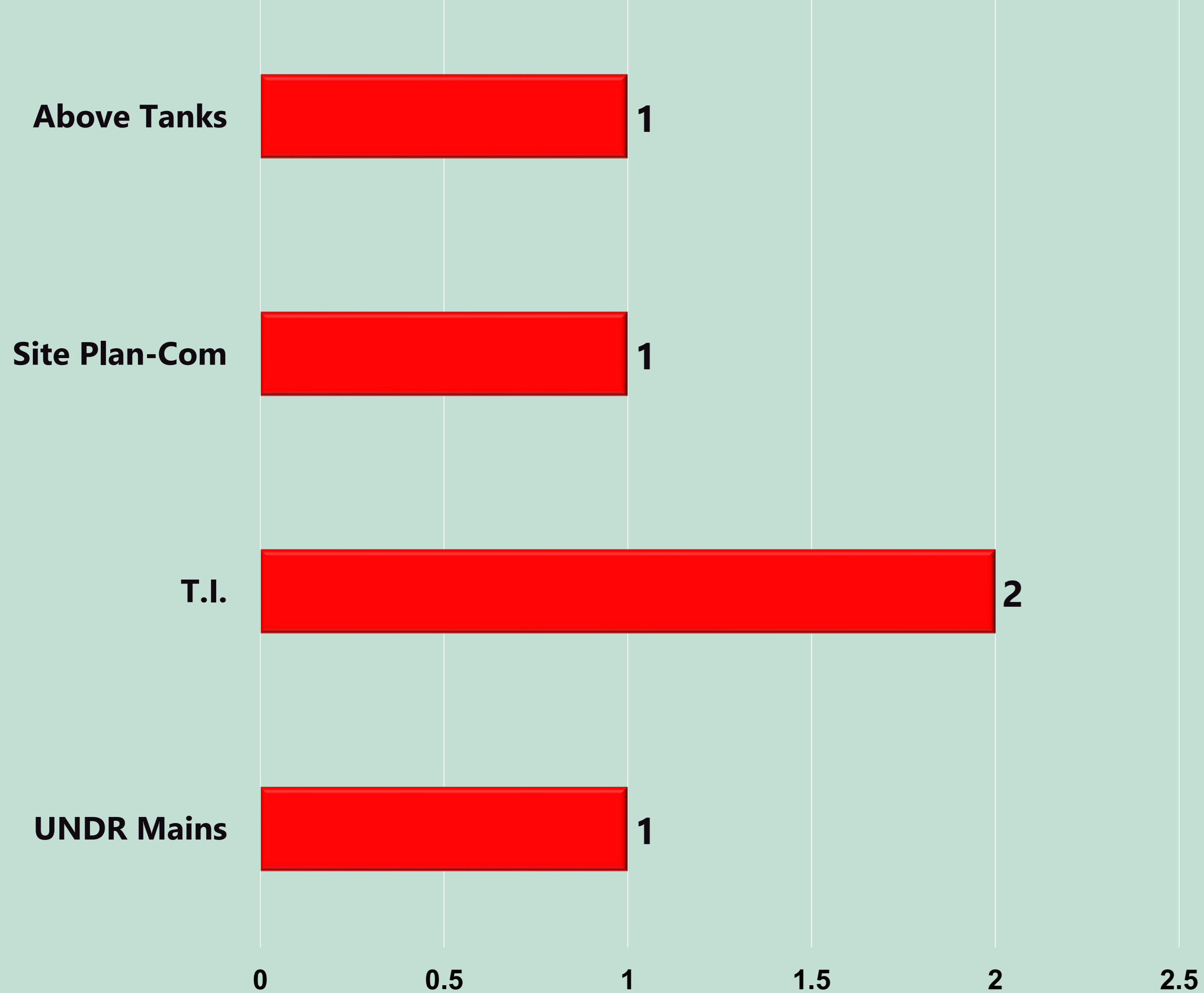
- Plans Submitted & Review
- New Construction Inspections
- Annual & Bi-Annual Inspections



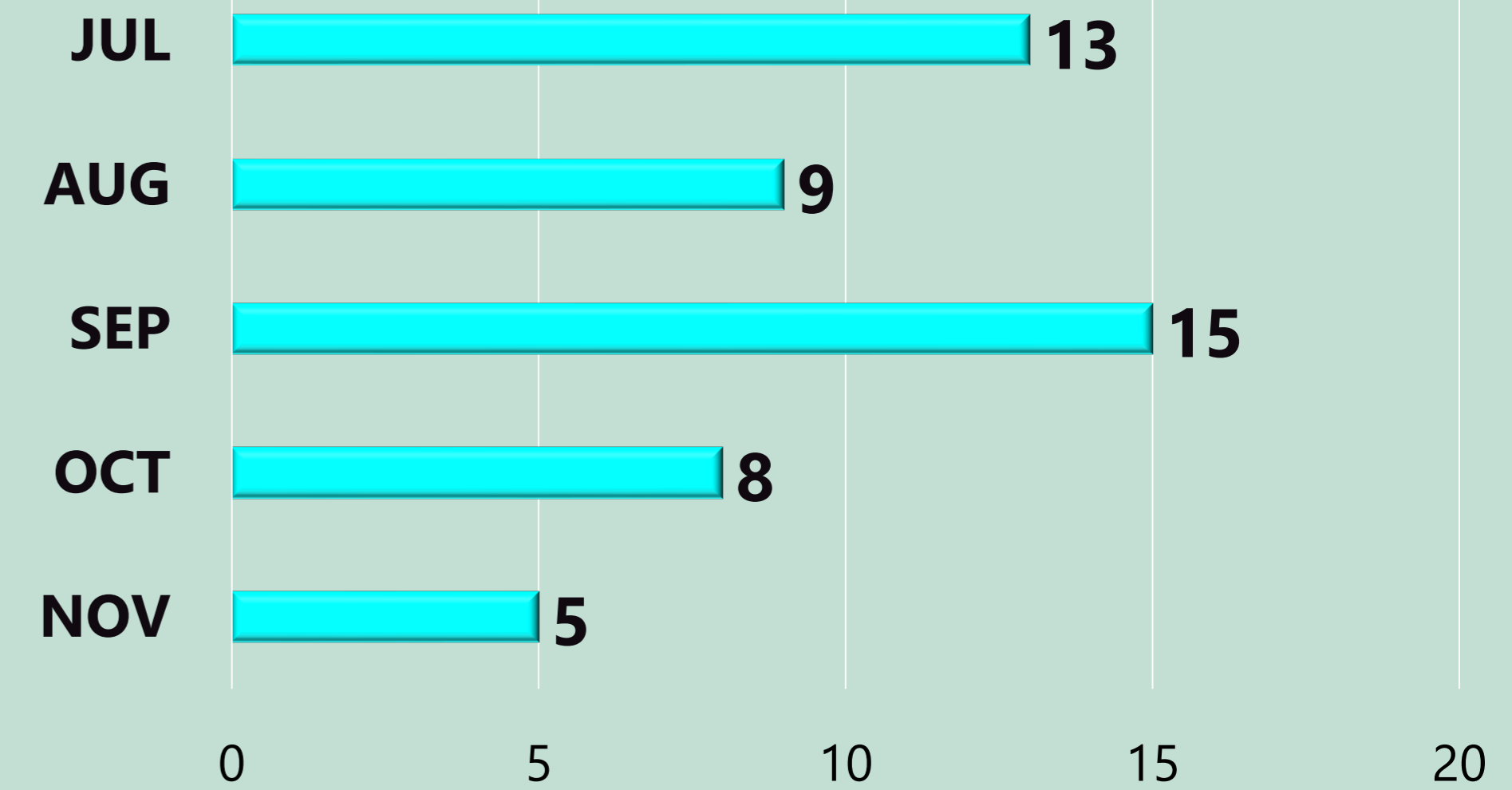


Plan Submitted for Review Statistics for November 2022

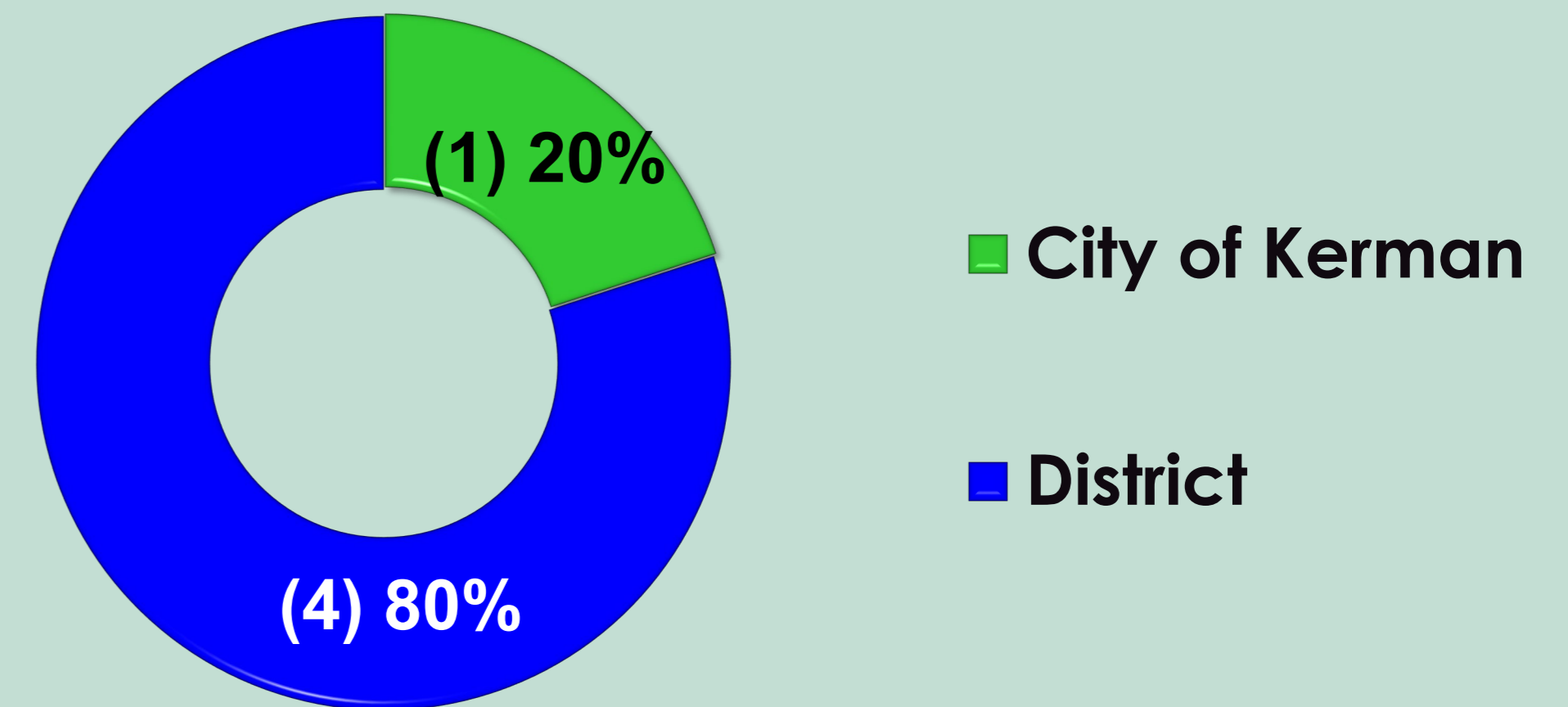
PLANS BY TYPE



TOTAL # PLANS SUBMITTED FOR REVIEW PER MONTH

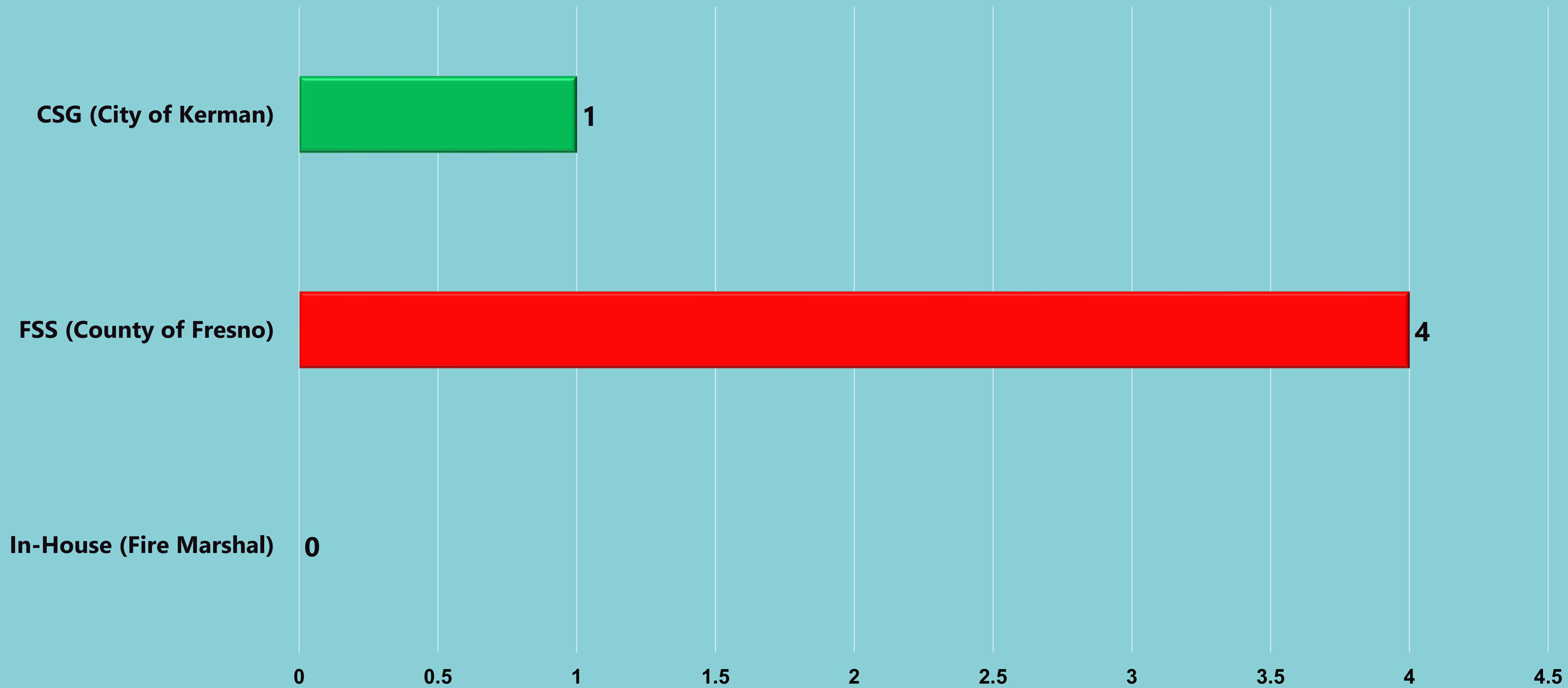


LOCATIONS OF PROJECTS (PLANS)





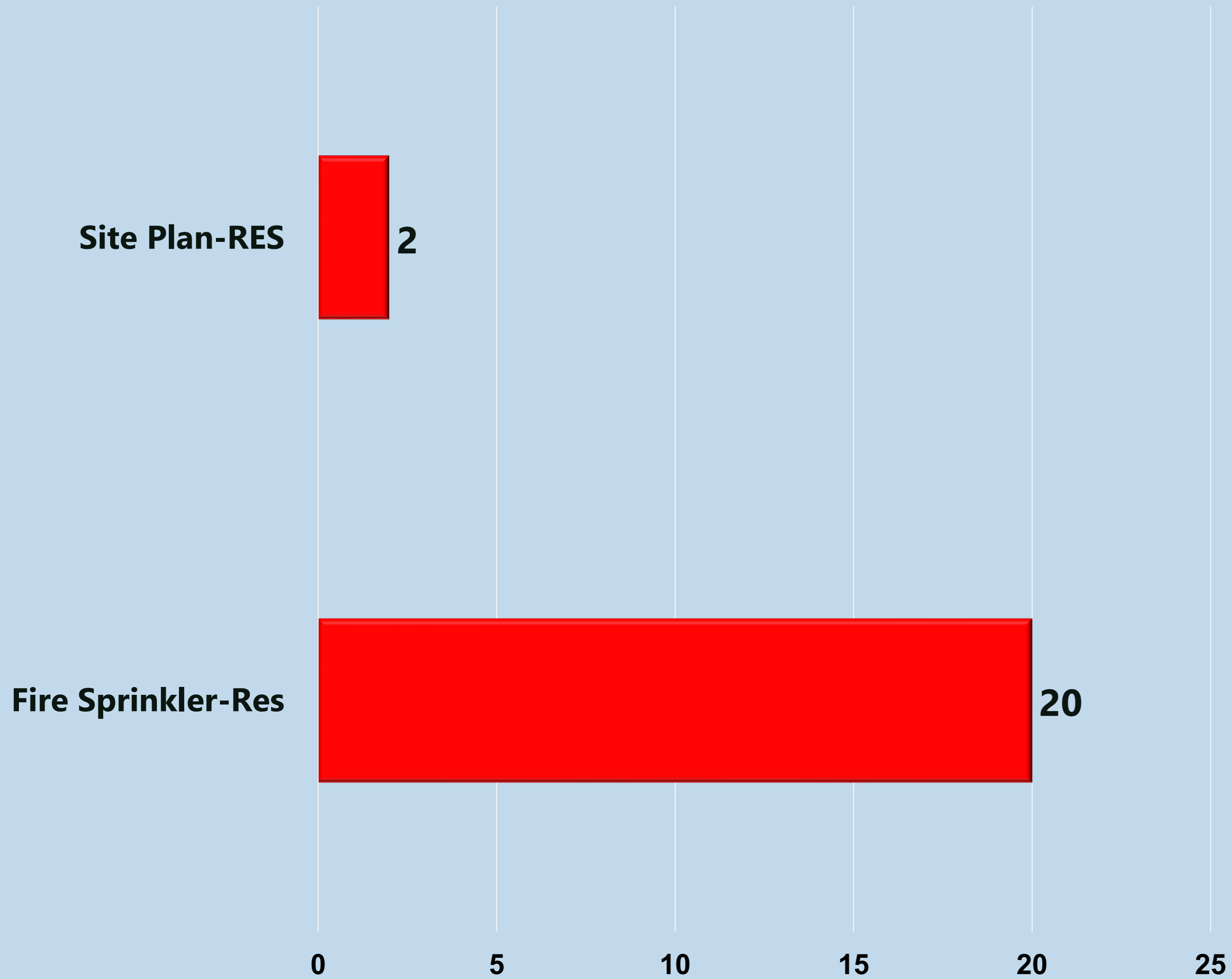
Plan Reviewed By Statistics for November 2022



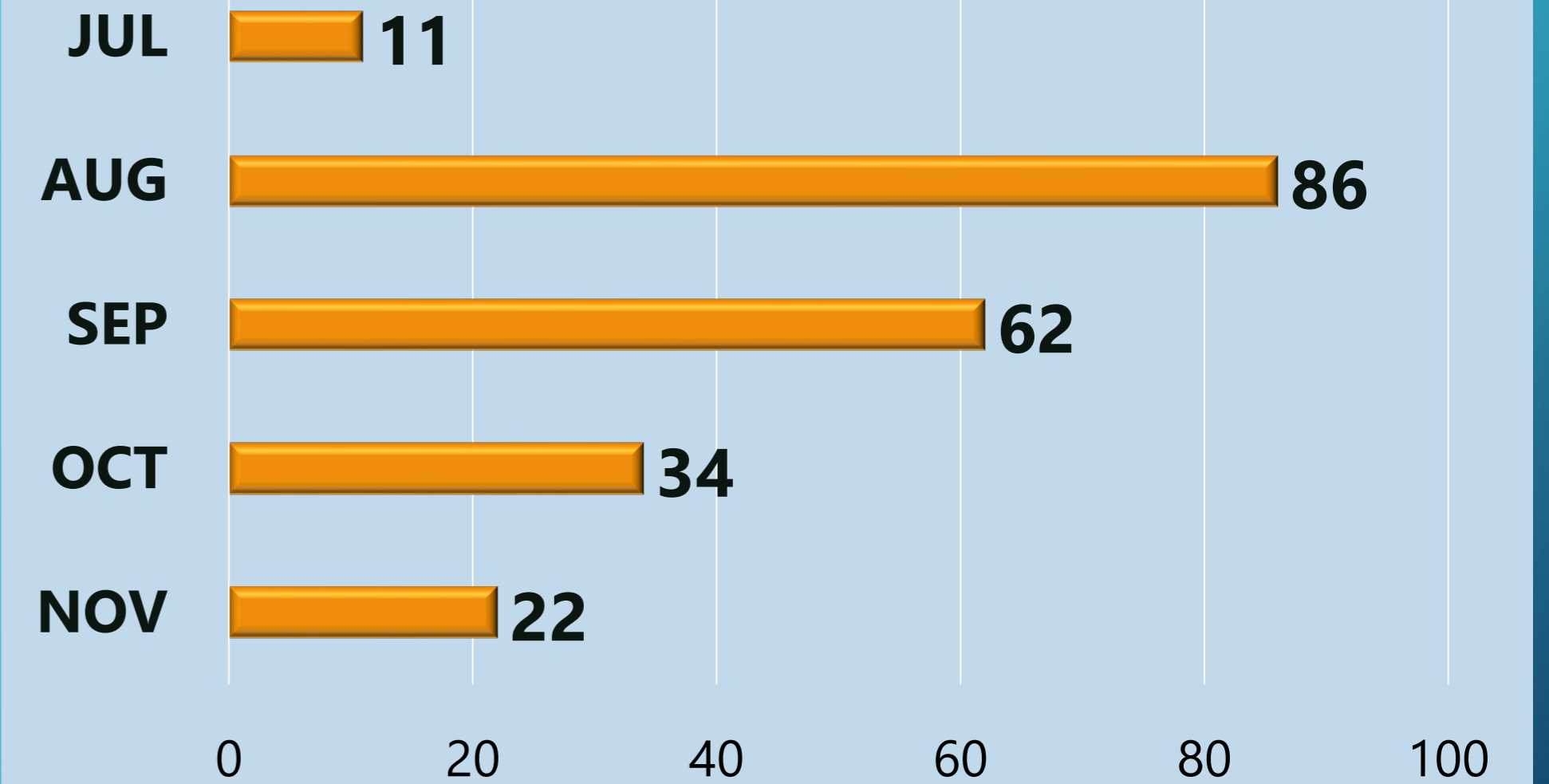


New Construction Inspections for November 2022

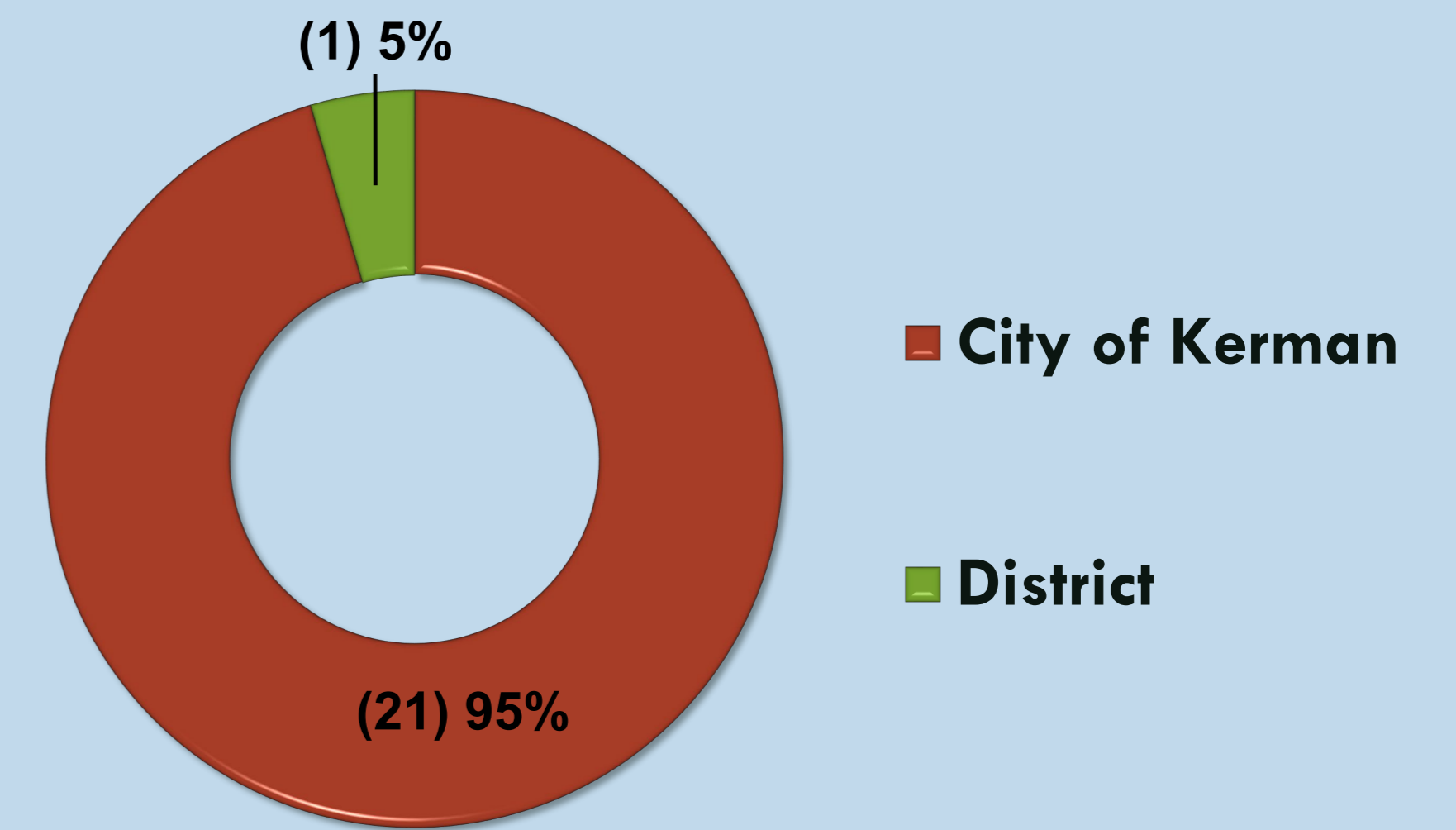
NEW CONSTRUCTION INSPECTIONS BY TYPE



NEW CONSTRUCTION INSPECTIONS COMPLETED PER MONTH



NEW CONSTRUCTION INSPECTIONS LOCATIONS





Fire Sprinkler System – Residential (NFPA13D)

Occupancy	Address	Date	Inspector	Action	Occupancy Type	Notes
Single Family Residence	160 S McKenna AVE Kerman, CA 93630	11/01/2022	Mavrikis, George	Correction Notice Issued (1st)	R - Single Family Residence (Fire Sprinklered NFPA13D)	Not ready for final inspection.
Single Family Residence	14206 W Gragnani AVE Kerman, CA 93630	11/01/2022	Mavrikis, George	Final (CNST INSP)	R - Single Family Residence (Fire Sprinklered NFPA13D)	Project Final
Single Family Residence	131 S 16th AVE Kerman, CA 93630	11/01/2022	Mavrikis, George	Pending (CNST INSP)	R - Single Family Residence (Fire Sprinklered NFPA13D)	
Single Family Residence	136 S 16th ST Kerman, CA 93630	11/01/2022	Mavrikis, George	Pending (CNST INSP)	R - Single Family Residence (Fire Sprinklered NFPA13D)	



NORTH CENTRAL FIRE PROTECTION DISTRICT

Fire Chief: Timothy V. Henry, CFO, EFO

Single Family Residence	146 S 16th ST Kerman, CA 93630	11/03/2022	Mavrikis, George	Pending (CNST INSP)	R - Single Family Residence (Fire Sprinklered NFPA13D)	
Single Family Dwelling	194 N Almond AVE Kerman, CA 93630	11/14/2022	Mavrikis, George	Final (CNST INSP)	R - Single Family Residence (Fire Sprinklered NFPA13D)	Project Final
Single Family Residence (lot 52)	15847 W Isabella AVE Kerman, CA 93630	11/14/2022	Mavrikis, George	Final (CNST INSP)	R - Single Family Residence (Fire Sprinklered NFPA13D)	Project Final
Pedro Gonzalez & Maria Haro	538 S Siskiyou AVE Kerman, CA 93630	11/14/2022	Mavrikis, George	Final (CNST INSP)	R - Single Family Residence (Fire Sprinklered NFPA13D)	Project Final
Single Family Dwelling	15828 W Regal AVE Kerman, CA 93630	11/14/2022	Mavrikis, George	Pending (CNST INSP)	R - Single Family Residence (Fire Sprinklered NFPA13D)	
Single Family Residence (Lot 50)	15871 W Isabella AVE Kerman, CA 93630	11/14/2022	Mavrikis, George	Pending (CNST INSP)	R Occupancies (Hotels, Apartments, Day Cares) State Mandate	



NORTH CENTRAL FIRE PROTECTION DISTRICT

Fire Chief: Timothy V. Henry, CFO, EFO

15681 W SAN JOAQUIN RD	15681 w SAN JOAQUIN RD Kerman, CA 93630	11/15/2022	Mavrikis, George	Pending (CNST INSP)	R - Single Family Residence (Fire Sprinklered NFPA13D)	
Single Family Residence	14244 W Gragnani AVE Kerman, CA 93630	11/15/2022	Mavrikis, George	Correction Notice Issued (1st)	R - Single Family Residence (Fire Sprinklered NFPA13D)	Missing FS spare head box & Wrench. Not ready for Final
Single Family Residence	97 S McKenna AVE Kerman, CA 93630	11/15/2022	Mavrikis, George	Correction Notice Issued (1st)	R - Single Family Residence (Fire Sprinklered NFPA13D)	Missing wrench for FS spare head box. Not ready for Final
Single Family Residence	14244 W Gragnani AVE Kerman, CA 93630	11/21/2022	Mavrikis, George	Final (CNST INSP)	R - Single Family Residence (Fire Sprinklered NFPA13D)	Project Final
Single Family Residence	97 S McKenna AVE Kerman, CA 93630	11/21/2022	Mavrikis, George	Final (CNST INSP)	R - Single Family Residence (Fire Sprinklered NFPA13D)	Project Final



NORTH CENTRAL FIRE PROTECTION DISTRICT

Fire Chief: Timothy V. Henry, CFO, EFO

Single Family Residence	15711 Orchard WAY Kerman, CA 93630	11/21/2022	Mavrikis, George	Final (CNST INSP)	R - Single Family Residence (Fire Sprinklered NFPA13D)	Project Final
Single Family Dwelling	15804 E Melody AVE Kerman, CA 93630	11/21/2022	Mavrikis, George	Final (CNST INSP)	R - Single Family Residence (Fire Sprinklered NFPA13D)	Project Final
Buena Vista Home	3744 W Buena Vista AVE Fresno, CA 93711	11/22/2022	Mavrikis, George	Pending (CNST INSP)	R - Single Family Residence (Fire Sprinklered NFPA13D)	
Single Family Residence	103 S 16th ST Kerman, CA 93630	11/30/2022	Mavrikis, George	Final (CNST INSP)	R - Single Family Residence (Fire Sprinklered NFPA13D)	Project Final
Single Family Residence	121 S 16th ST Kerman, CA 93630	11/30/2022	Mavrikis, George	Final (CNST INSP)	R - Single Family Residence (Fire Sprinklered NFPA13D)	Project Final
TOTAL: Fire Sprinkler System – Residential						20

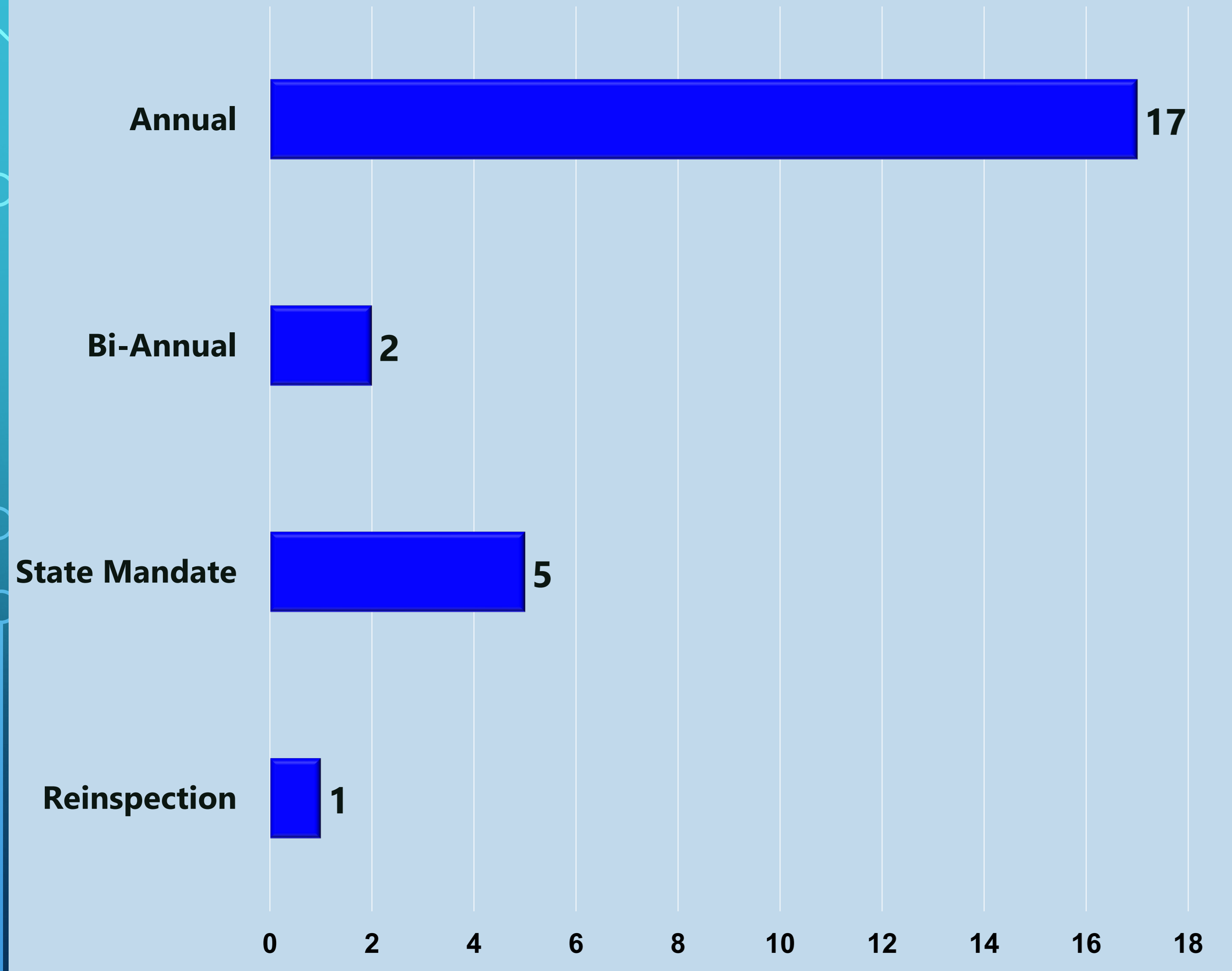


New Construction – Residential						
Occupancy	Address	Date	Inspector	Action	Occupancy Type	Notes
Family Residence	16101 W Gentry AVE Kerman, CA 93630	11/15/2022	Mavrikis, George	Final (CNST INSP)	R - Single Family Residence	Project Final
Family Residence	3598 N Chateau AVE Fresno, CA 93723	11/22/2022	Mavrikis, George	Final (CNST INSP)	R - Single Family Residence	Project Final
TOTAL: New Construction – Residential						02

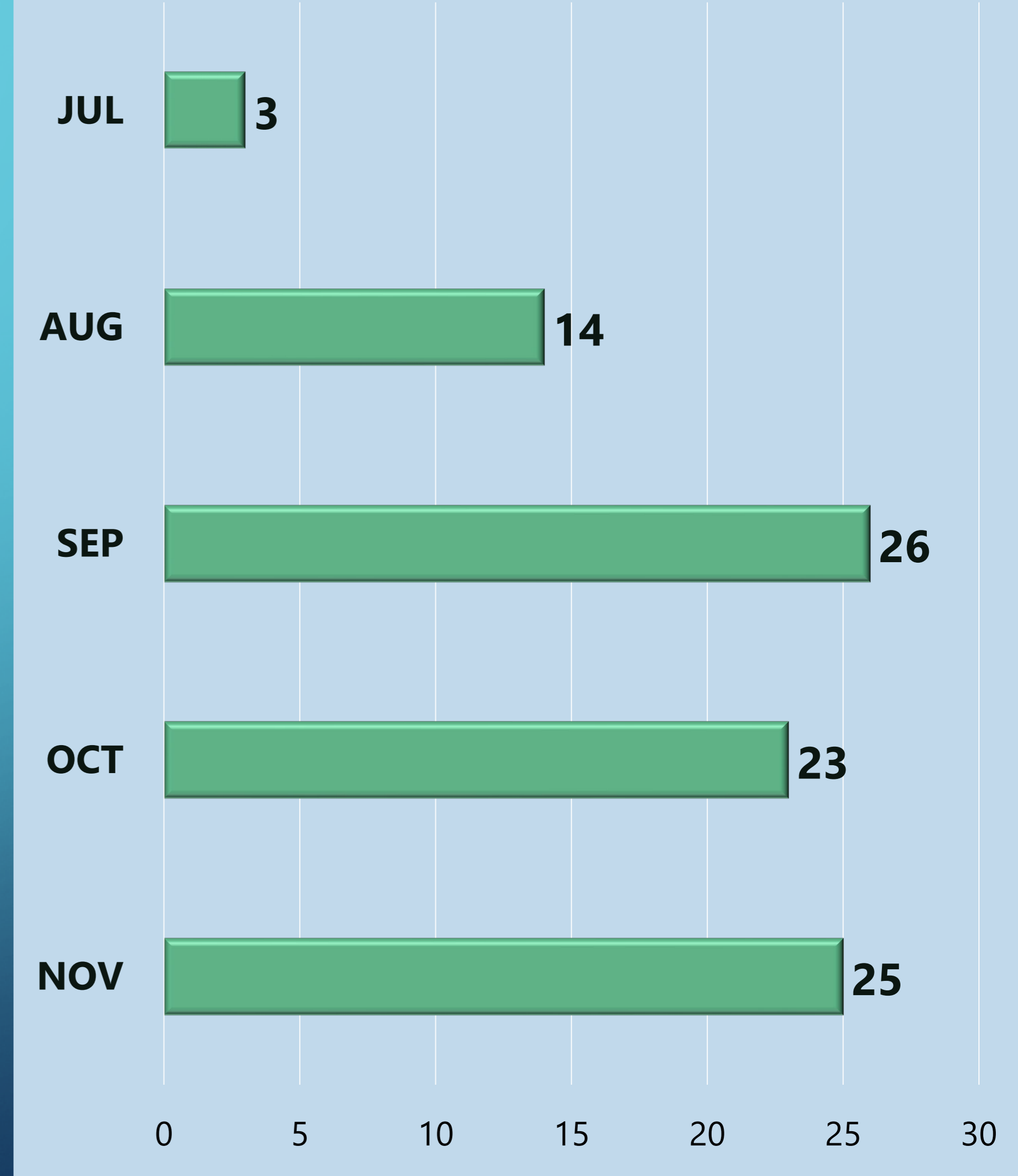


Annual & Bi-Annual Inspections for November 2022

ANNUAL & BI-ANNUAL INSPECTIONS BY CATEGORY



ANNUAL & BI-ANNUAL INSPECTIONS COMPLETED PER MONTH



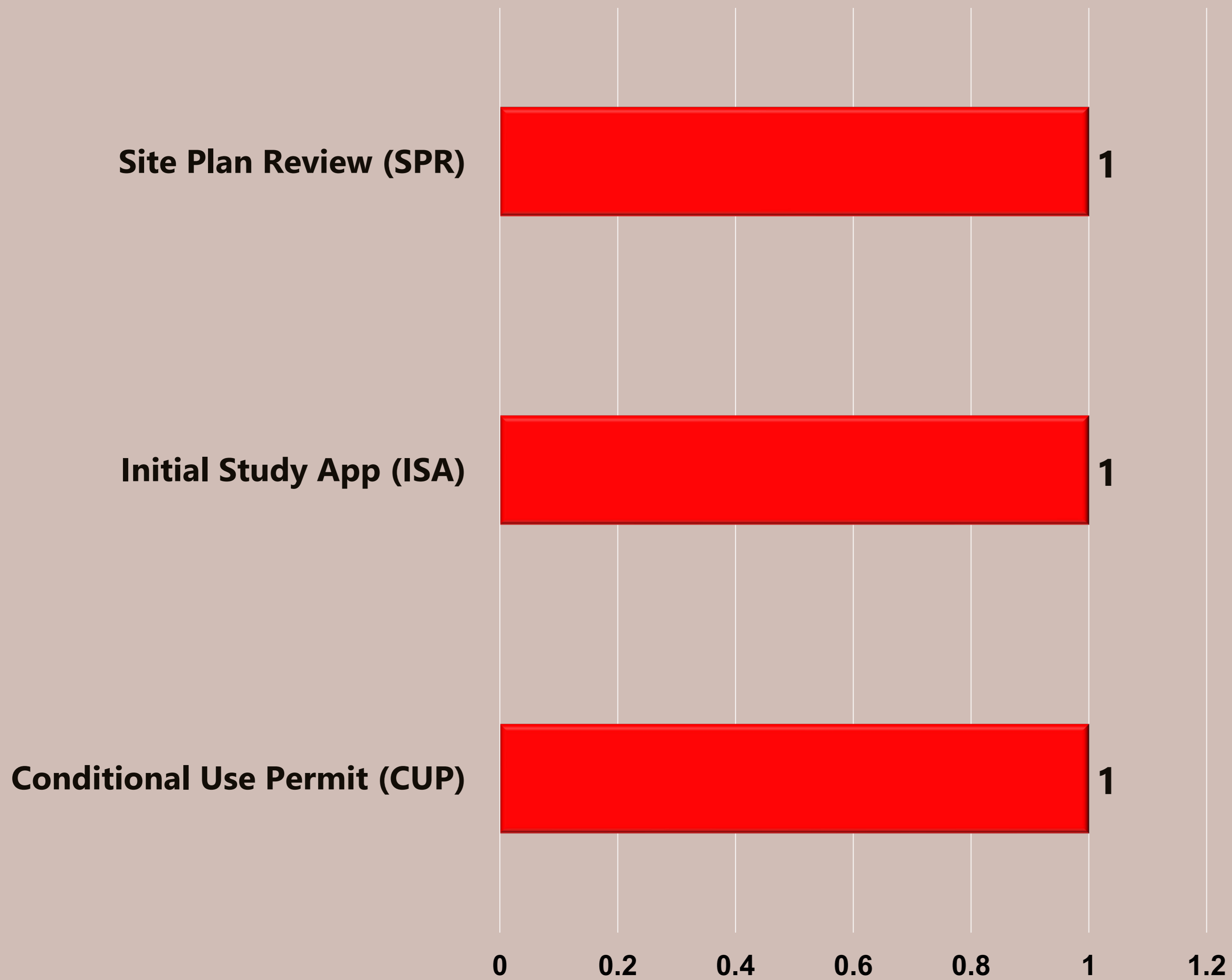


Initial Study Applications



Initial Study Applications for November 2022

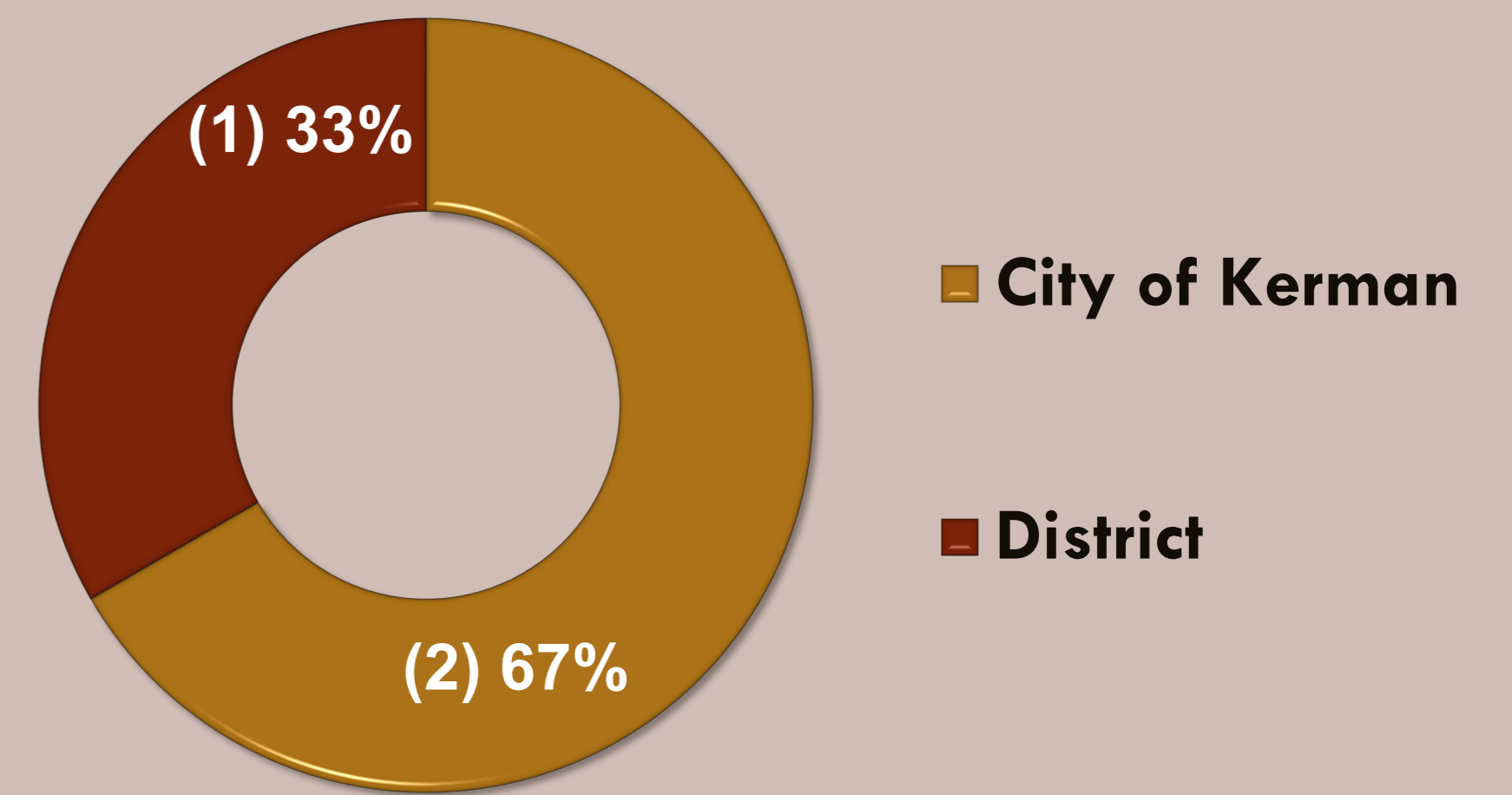
APPLICATIONS BY TYPE



INITIAL STUDY APPLICATIONS PER MONTH



INITIAL STUDY APPLICATION BY LOCATIONS





Initial Study (Pre-Applications)

TYPE / APPLICANT	LOCATION	PROPOSED PROJECT
Site Plan Review	SW Corner of Whitesbridge & Goldenrod	Drive Through food Service & Fuel Station
Conditional Use Permit	15040 W Whitesbridge Ave (Garcia's Market)	Garcia's Outdoor Christmas Tree Lot / Sale
Initial Study Application	4109 N Chateau Fresno	Maintenance & Storage Trucks & Trailers
TOTAL Initial Studies Review:		03

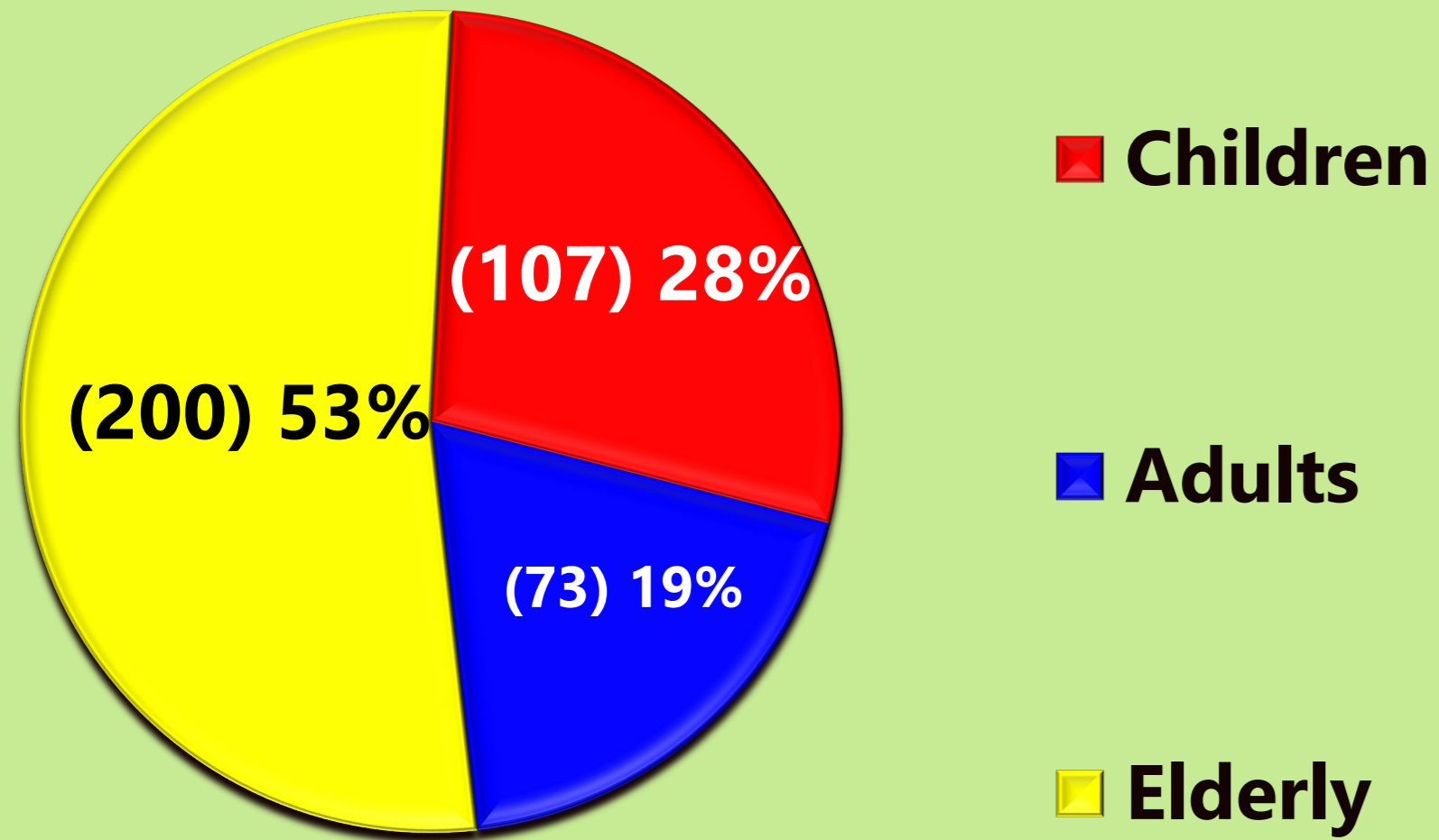
Public Educations Statistics for November 2022



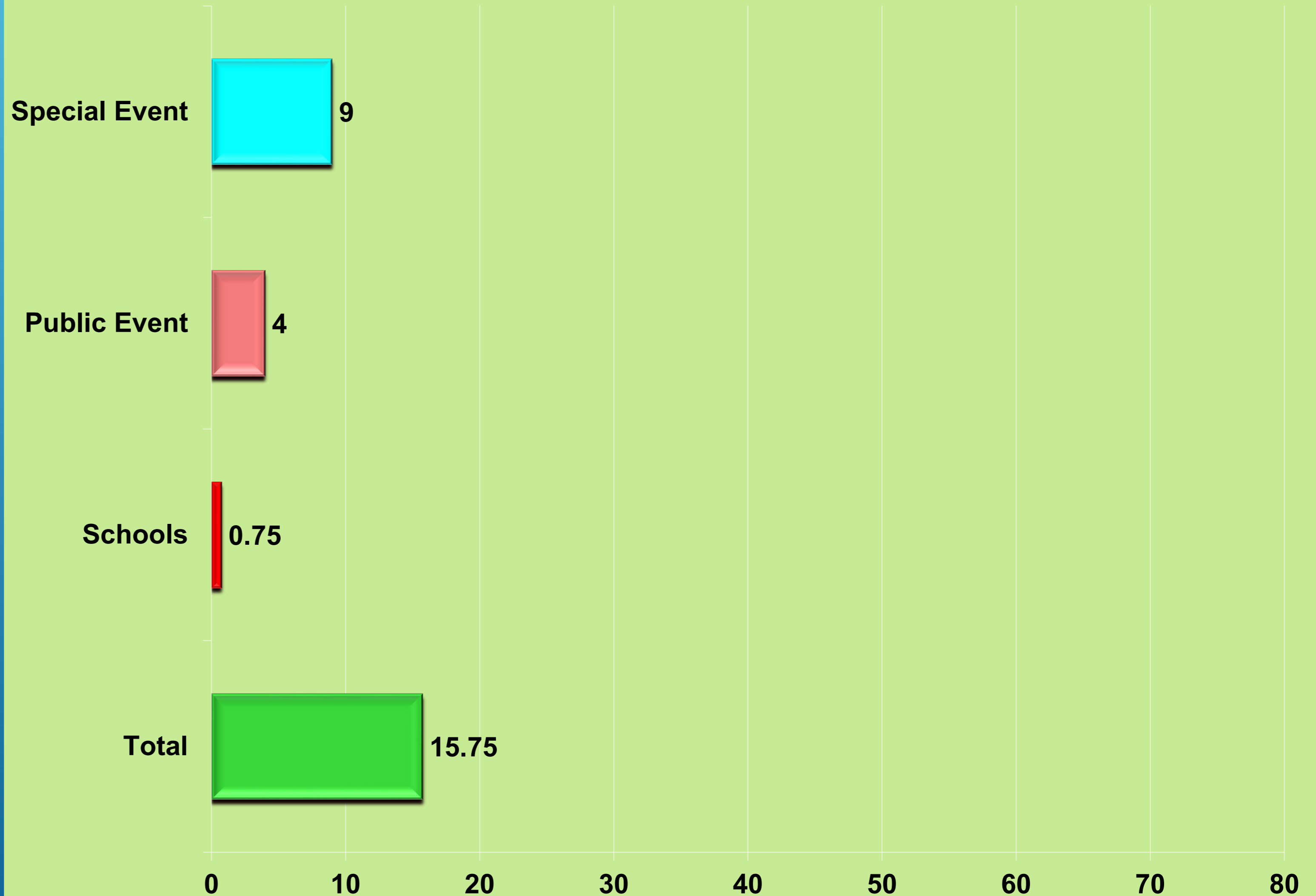


Public Education Statistics for November 2022

Attendance by Age Group



Total Number of Hours Spent in the Community



Fire Station Tour(s)

- Station 55 (Kerman)

School / Education Events

- Kerman 3rd Annual Scarecrow Contest
- Thanksgiving Dinner Dance – KER Community Center
- Sun Empire Career Day 2022