

July 2022

Total Calls
439

Fire/Other
51%

61 Fire Call Types

161 Other Types

EMS/Rescue
49%

217 EMS/Rescue Call Types

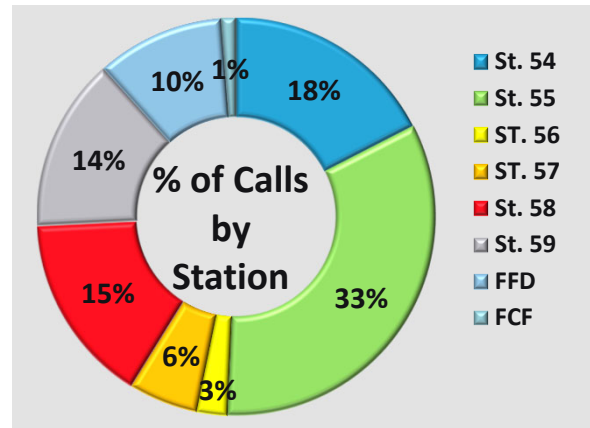
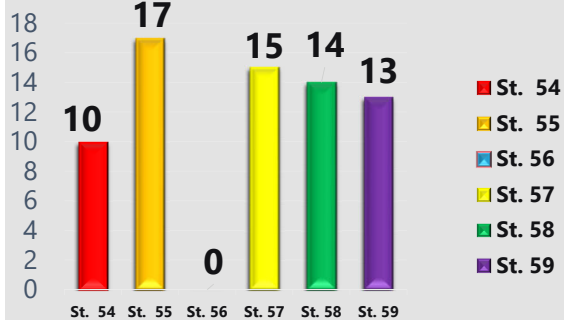
Average Response Time Fires



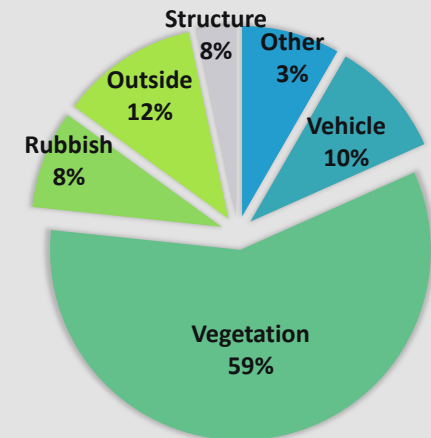
TOTAL FIRE LOSS

\$439,400.00

Overlapping call % by Station (Q2)



FIRES BY TYPE



North Central Fire Protection District

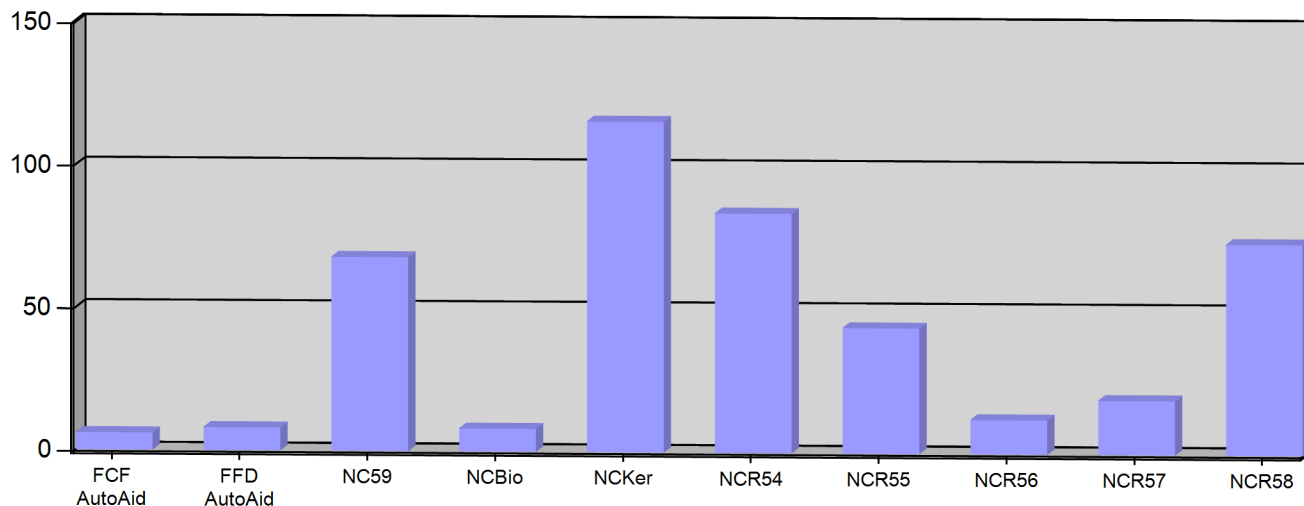
Kerman, CA

This report was generated on 8/7/2022 3:58:33 PM



Incident Count per Zone for Date Range

Start Date: 07/01/2022 | End Date: 08/01/2022



ZONE	# INCIDENTS
FCF AutoAid - Fresno County AutoAid	6
FFD AutoAid - Fresno City Auto/Mutal Aid	8
NC59 - North Central Metro, Station 59 Service Area	68
NCBio - North Central Biola	8
NCKer - North Central Kerman	116
NCR54 - North Central Rural, Station 54 Service Area	84
NCR55 - North Central Rural, Station 55 Service Area	44
NCR56 - North Central Rural, Station 56 Service Area	12
NCR57 - North Central Rural, Station 57 Service Area	19
NCR58 - North Central Rural, Station 58 Service Area	74

TOTAL: 439

Zone information is defined on the Basic Info 3 screen of an incident. Only REVIEWED incidents included. Archived Zones cannot be unarchived.



emergencyreporting.com

Doc Id: 270

Page # 1 of 1

North Central Fire Protection District

Kerman, CA

This report was generated on 8/7/2022 4:00:31 PM



Count of Incidents by Incident Type for Incident Status for Date Range

Incident Status(s): All Incident Statuses | Sort By: IncidentType | Start Date: 07/01/2022 | End Date: 08/01/2022

INCIDENT TYPE	# INCIDENTS
111 - Building fire	5
118 - Trash or rubbish fire, contained	3
131 - Passenger vehicle fire	4
132 - Road freight or transport vehicle fire	1
137 - Camper or recreational vehicle (RV) fire	1
140 - Natural vegetation fire, other	24
142 - Brush or brush-and-grass mixture fire	4
143 - Grass fire	6
150 - Outside rubbish fire, other	2
151 - Outside rubbish, trash or waste fire	2
160 - Special outside fire, other	7
173 - Cultivated trees or nursery stock fire	1
220 - Overpressure rupture from air or gas, other	1
311 - Medical assist, assist EMS crew	52
321 - EMS call, excluding vehicle accident with injury	131
322 - Motor vehicle accident with injuries	26
324 - Motor vehicle accident with no injuries.	6
331 - Lock-in (if lock out , use 511)	1
352 - Extrication of victim(s) from vehicle	1
413 - Oil or other combustible liquid spill	1
424 - Carbon monoxide incident	1
440 - Electrical wiring/equipment problem, other	2
444 - Power line down	4
445 - Arcing, shorted electrical equipment	1
480 - Attempted burning, illegal action, other	8
500 - Service Call, other	1
511 - Lock-out	1
520 - Water problem, other	2
550 - Public service assistance, other	8
552 - Police matter	1
561 - Unauthorized burning	1
571 - Cover assignment, standby, moveup	7
600 - Good intent call, other	2
611 - Dispatched & cancelled en route	76
622 - No incident found on arrival at dispatch address	9
650 - Steam, other gas mistaken for smoke, other	2
651 - Smoke scare, odor of smoke	9
661 - EMS call, party transported by non-fire agency	1

This report displays Incidents by Incident type for the selected Incident Status (es) and chosen date range. Nemsis 2 & 3 Incidents Included.



emergencyreporting.com

Doc Id: 1673

Page # 1 of 2

671 - HazMat release investigation w/no HazMat	1
700 - False alarm or false call, other	4
711 - Municipal alarm system, malicious false alarm	4
733 - Smoke detector activation due to malfunction	2
735 - Alarm system sounded due to malfunction	3
740 - Unintentional transmission of alarm, other	1
743 - Smoke detector activation, no fire - unintentional	3
744 - Detector activation, no fire - unintentional	1
745 - Alarm system activation, no fire - unintentional	3
900 - Special type of incident, other	1
911 - Citizen complaint	1
Total Incidents	439

This report displays Incidents by Incident type for the selected Incident Status (es) and chosen date range. Nemsis 2 & 3 Incidents Included.



North Central Fire Protection District

Kerman, CA

This report was generated on 8/7/2022 4:01:32 PM



Incident Count per Apparatus per Zone for Date Range

Start Date: 07/01/2022 | End Date: 08/01/2022

ZONE	# INCIDENTS
APPARATUS: BC03	
NCR54 - North Central Rural, Station 54 Service Area	1
APPARATUS: BC255	
NCR54 - North Central Rural, Station 54 Service Area	1
APPARATUS: BC55	
NC59 - North Central Metro, Station 59 Service Area	1
NCKer - North Central Kerman	1
NCR54 - North Central Rural, Station 54 Service Area	1
APPARATUS: BC56	
NCKer - North Central Kerman	1
NCR54 - North Central Rural, Station 54 Service Area	1
NCR56 - North Central Rural, Station 56 Service Area	1
NCR57 - North Central Rural, Station 57 Service Area	1
NCR58 - North Central Rural, Station 58 Service Area	4
APPARATUS: BC57	
FFD AutoAid - Fresno City Auto/Mutal Aid	1
NCKer - North Central Kerman	1
NCR54 - North Central Rural, Station 54 Service Area	7
NCR55 - North Central Rural, Station 55 Service Area	2
NCR56 - North Central Rural, Station 56 Service Area	2
NCR57 - North Central Rural, Station 57 Service Area	1
NCR58 - North Central Rural, Station 58 Service Area	6
APPARATUS: BC58	
FFD AutoAid - Fresno City Auto/Mutal Aid	1
NC59 - North Central Metro, Station 59 Service Area	1
NCKer - North Central Kerman	1
NCR54 - North Central Rural, Station 54 Service Area	4
NCR55 - North Central Rural, Station 55 Service Area	1

Only REVIEWED included.



ZONE	# INCIDENTS
NCR57 - North Central Rural, Station 57 Service Area	1
NCR58 - North Central Rural, Station 58 Service Area	2
APPARATUS: C56	
NCR56 - North Central Rural, Station 56 Service Area	1
APPARATUS: E03	
NCR54 - North Central Rural, Station 54 Service Area	1
APPARATUS: E12	
NC59 - North Central Metro, Station 59 Service Area	1
APPARATUS: E16	
FFD AutoAid - Fresno City Auto/Mutal Aid	1
NCR54 - North Central Rural, Station 54 Service Area	2
NCR58 - North Central Rural, Station 58 Service Area	1
APPARATUS: E18	
FFD AutoAid - Fresno City Auto/Mutal Aid	1
APPARATUS: E19	
FFD AutoAid - Fresno City Auto/Mutal Aid	1
NCR54 - North Central Rural, Station 54 Service Area	3
APPARATUS: E256	
NC59 - North Central Metro, Station 59 Service Area	2
NCR54 - North Central Rural, Station 54 Service Area	3
APPARATUS: E259	
NC59 - North Central Metro, Station 59 Service Area	59
APPARATUS: E54	
FFD AutoAid - Fresno City Auto/Mutal Aid	3
NC59 - North Central Metro, Station 59 Service Area	1
NCKer - North Central Kerman	1
NCR54 - North Central Rural, Station 54 Service Area	77
NCR56 - North Central Rural, Station 56 Service Area	2
NCR58 - North Central Rural, Station 58 Service Area	10
APPARATUS: E55	
FCF AutoAid - Fresno County AutoAid	1
NCKer - North Central Kerman	64
NCR54 - North Central Rural, Station 54 Service Area	2

Only REVIEWED included.



ZONE	# INCIDENTS
NCR55 - North Central Rural, Station 55 Service Area	28
NCR56 - North Central Rural, Station 56 Service Area	3
NCR57 - North Central Rural, Station 57 Service Area	2
NCR58 - North Central Rural, Station 58 Service Area	3
APPARATUS: E56	
FCF AutoAid - Fresno County AutoAid	1
FFD AutoAid - Fresno City Auto/Mutal Aid	1
NC59 - North Central Metro, Station 59 Service Area	1
NCKer - North Central Kerman	7
NCR54 - North Central Rural, Station 54 Service Area	17
NCR55 - North Central Rural, Station 55 Service Area	3
NCR56 - North Central Rural, Station 56 Service Area	9
NCR57 - North Central Rural, Station 57 Service Area	2
NCR58 - North Central Rural, Station 58 Service Area	18
APPARATUS: E57	
FCF AutoAid - Fresno County AutoAid	2
FFD AutoAid - Fresno City Auto/Mutal Aid	2
NCBio - North Central Biola	8
NCKer - North Central Kerman	14
NCR54 - North Central Rural, Station 54 Service Area	9
NCR55 - North Central Rural, Station 55 Service Area	3
NCR56 - North Central Rural, Station 56 Service Area	2
NCR57 - North Central Rural, Station 57 Service Area	17
NCR58 - North Central Rural, Station 58 Service Area	17
APPARATUS: E58	
FFD AutoAid - Fresno City Auto/Mutal Aid	5
NCKer - North Central Kerman	6
NCR54 - North Central Rural, Station 54 Service Area	10
NCR55 - North Central Rural, Station 55 Service Area	2
NCR56 - North Central Rural, Station 56 Service Area	1
NCR57 - North Central Rural, Station 57 Service Area	1

Only REVIEWED included.



ZONE	# INCIDENTS
NCR58 - North Central Rural, Station 58 Service Area	58
APPARATUS: E59	
NC59 - North Central Metro, Station 59 Service Area	22
NCKer - North Central Kerman	1
NCR54 - North Central Rural, Station 54 Service Area	1
APPARATUS: E89	
NCR54 - North Central Rural, Station 54 Service Area	8
NCR56 - North Central Rural, Station 56 Service Area	1
NCR58 - North Central Rural, Station 58 Service Area	1
APPARATUS: E95	
NCKer - North Central Kerman	3
APPARATUS: FM55	
FFD AutoAid - Fresno City Auto/Mutal Aid	1
NC59 - North Central Metro, Station 59 Service Area	1
NCKer - North Central Kerman	8
NCR54 - North Central Rural, Station 54 Service Area	5
NCR56 - North Central Rural, Station 56 Service Area	1
NCR57 - North Central Rural, Station 57 Service Area	1
NCR58 - North Central Rural, Station 58 Service Area	6
APPARATUS: P55	
NCKer - North Central Kerman	4
NCR54 - North Central Rural, Station 54 Service Area	1
NCR58 - North Central Rural, Station 58 Service Area	1
APPARATUS: P58	
NCR54 - North Central Rural, Station 54 Service Area	1
NCR58 - North Central Rural, Station 58 Service Area	3
APPARATUS: T55	
FCF AutoAid - Fresno County AutoAid	2
FFD AutoAid - Fresno City Auto/Mutal Aid	1
NCKer - North Central Kerman	31
NCR55 - North Central Rural, Station 55 Service Area	11
NCR56 - North Central Rural, Station 56 Service Area	1
NCR57 - North Central Rural, Station 57 Service Area	2

Only REVIEWED included.



ZONE	# INCIDENTS
APPARATUS: TRN55	
NCR54 - North Central Rural, Station 54 Service Area	1
APPARATUS: WT55	
FFD AutoAid - Fresno City Auto/Mutal Aid	1
NCR54 - North Central Rural, Station 54 Service Area	5
NCR55 - North Central Rural, Station 55 Service Area	3
NCR56 - North Central Rural, Station 56 Service Area	1
NCR57 - North Central Rural, Station 57 Service Area	2
NCR58 - North Central Rural, Station 58 Service Area	4
APPARATUS: WT56	
FFD AutoAid - Fresno City Auto/Mutal Aid	1
NCR54 - North Central Rural, Station 54 Service Area	14
NCR56 - North Central Rural, Station 56 Service Area	4
NCR58 - North Central Rural, Station 58 Service Area	13
APPARATUS: WT57	
FFD AutoAid - Fresno City Auto/Mutal Aid	4
NCR54 - North Central Rural, Station 54 Service Area	13
NCR55 - North Central Rural, Station 55 Service Area	1
NCR57 - North Central Rural, Station 57 Service Area	1
NCR58 - North Central Rural, Station 58 Service Area	18
Total for All Apparatus :	737

Only REVIEWED included.

North Central Fire Protection District

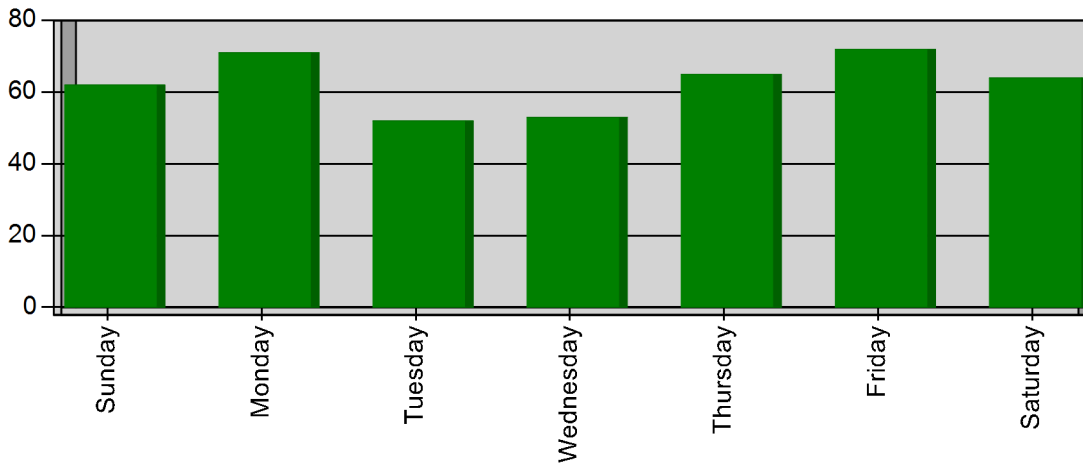
Kerman, CA

This report was generated on 8/7/2022 4:02:15 PM



Incidents by Day of the Week for Date Range

Start Date: 07/01/2022 | End Date: 08/01/2022



DAY OF THE WEEK	# INCIDENTS
Sunday	62
Monday	71
Tuesday	52
Wednesday	53
Thursday	65
Friday	72
Saturday	64
TOTAL	439

Only REVIEWED incidents included



North Central Fire Protection District

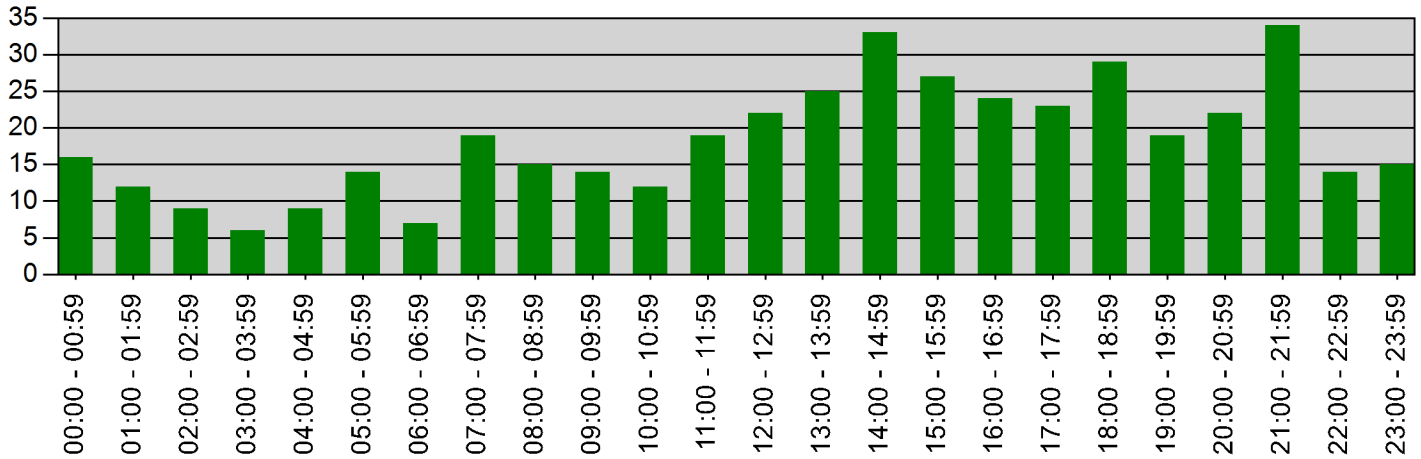
Kerman, CA

This report was generated on 8/7/2022 4:02:56 PM



Incidents by Hour for Date Range

Start Date: 07/01/2022 | End Date: 08/01/2022



HOUR	# of CALLS
00:00 - 00:59	16
01:00 - 01:59	12
02:00 - 02:59	9
03:00 - 03:59	6
04:00 - 04:59	9
05:00 - 05:59	14
06:00 - 06:59	7
07:00 - 07:59	19
08:00 - 08:59	15
09:00 - 09:59	14
10:00 - 10:59	12
11:00 - 11:59	19
12:00 - 12:59	22
13:00 - 13:59	25
14:00 - 14:59	33
15:00 - 15:59	27
16:00 - 16:59	24
17:00 - 17:59	23
18:00 - 18:59	29
19:00 - 19:59	19
20:00 - 20:59	22
21:00 - 21:59	34
22:00 - 22:59	14
23:00 - 23:59	15

Only REVIEWED incidents included



North Central Fire Protection District

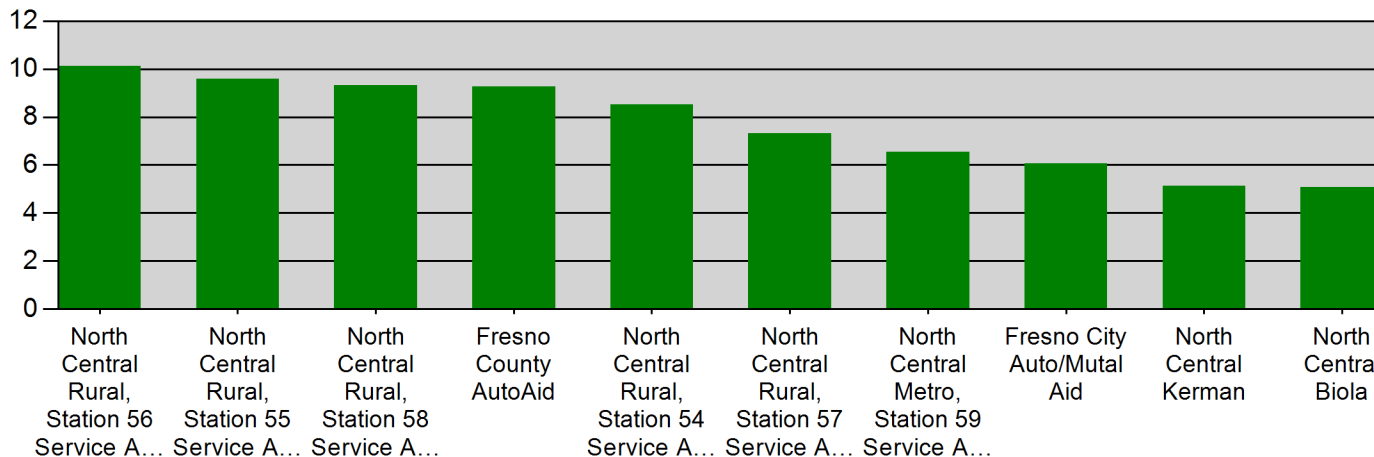
Kerman, CA

This report was generated on 8/7/2022 4:15:11 PM



Average Response Time per Zone for Date Range

Start Date: 07/01/2022 | End Date: 08/01/2022



Zone	AVERAGE RESPONSE TIME in minutes (Dispatch to Arrived)
NCR56 - North Central Rural, Station 56 Service Area	10:11
NCR55 - North Central Rural, Station 55 Service Area	9:59
NCR58 - North Central Rural, Station 58 Service Area	9:31
FCF AutoAid - Fresno County AutoAid	9:27
NCR54 - North Central Rural, Station 54 Service Area	8:53
NCR57 - North Central Rural, Station 57 Service Area	7:31
NC59 - North Central Metro, Station 59 Service Area	6:55
FFD AutoAid - Fresno City Auto/Mutal Aid	6:07
NCKer - North Central Kerman	5:12
NCBio - North Central Biola	5:08

Only REVIEWED incidents included



North Central Fire Protection District

Kerman, CA

This report was generated on 8/7/2022 4:31:09 PM



Count of Overlapping Incidents for Date Range

Start Date: 07/01/2022 | End Date: 08/01/2022

# OVERLAPPING	% OVERLAPPING	TOTAL
174	39.64	439

OVERLAPPING INCIDENT DETAILS

ALARM	CLEAR/CANCEL	INCIDENT #	INCIDENT TYPE	STATION	ZONE
7/1/2022					
7/1/2022 2:30:09 PM	7/1/2022 2:43:28 PM	2022-2247	321	NCR54	North Central Rural, Station 58 Service Area
7/1/2022 2:37:19 PM	7/1/2022 2:51:19 PM	2022-2248	622	NCR54	North Central Rural, Station 54 Service Area
7/1/2022 3:06:51 PM	7/1/2022 3:27:07 PM	2022-2256	611	NCR55	Fresno County AutoAid
7/1/2022 3:24:28 PM	7/1/2022 3:33:43 PM	2022-2249	611	NCBio	North Central Kerman
7/1/2022 6:09:51 PM	7/1/2022 6:18:58 PM	2022-2250	321	NCR58	North Central Rural, Station 58 Service Area
7/1/2022 6:10:57 PM	7/1/2022 6:47:42 PM	2022-2251	440	NCKer	North Central Kerman
7/1/2022 6:47:20 PM	7/1/2022 7:03:17 PM	2022-2252	321	NCR55	North Central Rural, Station 55 Service Area
7/2/2022					
7/2/2022 10:45:18 AM	7/2/2022 11:44:27 AM	2022-2261	424	NC59	North Central Metro, Station 59 Service Area
7/2/2022 11:09:39 AM	7/2/2022 11:14:22 AM	2022-2260	611	NCKer	North Central Kerman
7/2/2022 9:44:33 PM	7/2/2022 10:17:47 PM	2022-2267	622	NCR55	North Central Rural, Station 55 Service Area
7/2/2022 9:53:00 PM	7/2/2022 10:02:00 PM	2022-2052934	611	NCBio	Fresno County AutoAid
7/2/2022 9:53:00 PM	7/2/2022 10:02:00 PM	2022-2268	611	NCBio	Fresno County AutoAid
7/2/2022 9:54:01 PM	7/2/2022 10:08:57 PM	2022-2266	311	NCR55	North Central Rural, Station 55 Service Area
7/2/2022 9:57:08 PM	7/2/2022 10:19:00 PM	2022-2265	571	NCBio	North Central Kerman
7/3/2022					
7/3/2022 4:33:28 PM	7/3/2022 4:59:24 PM	2022-2052943	322	NCKer	North Central Kerman
7/3/2022 4:58:18 PM	7/3/2022 5:00:29 PM	2022-2052944	611	NCKer	North Central Kerman
7/3/2022 9:44:36 PM	7/3/2022 10:11:30 PM	2022-2052948	321	NCKer	North Central Kerman
7/3/2022 10:01:28 PM	7/3/2022 10:04:41 PM	2022-2052947	480	Prevention	North Central Kerman
7/3/2022 10:10:07 PM	7/3/2022 10:16:24 PM	2022-2052949	480	Prevention	North Central Kerman
7/3/2022 10:23:30 PM	7/3/2022 10:42:03 PM	2022-2052950	480	NCR55	North Central Rural, Station 55 Service Area
7/3/2022 10:25:04 PM	7/3/2022 10:42:13 PM	2022-2052951	571	NCKer	North Central Kerman
7/4/2022					
7/4/2022 8:47:26 PM	7/4/2022 8:54:48 PM	2022-2052964	480	Prevention	North Central Kerman
7/4/2022 8:53:12 PM	7/4/2022 9:09:53 PM	2022-2052965	151	NCR58	North Central Rural, Station 58 Service Area
7/4/2022 9:07:25 PM	7/4/2022 9:21:24 PM	2022-2052966	622	NCR58	Fresno City Auto/Mutal Aid

Percentage of incidents overlapping from total incidents in month, year. Compared incident time range as either Alarm to Cancel or Alarm to Clear for incidents that have either Cancel or Clear time recorded. Reviewed calls only. Group by date. Displays date, incident number, incident type (numeric only), zone, and station.



OVERLAPPING INCIDENT DETAILS

ALARM	CLEAR/CANCEL	INCIDENT #	INCIDENT TYPE	STATION	ZONE
7/4/2022 9:24:42 PM	7/4/2022 9:36:12 PM	2022-2052969	622	NCR58	North Central Rural, Station 58 Service Area
7/4/2022 9:25:20 PM	7/4/2022 9:39:30 PM	2022-2052968	140	NCR54	North Central Rural, Station 54 Service Area
7/4/2022 9:42:58 PM	7/4/2022 9:58:54 PM	2022-2052971	480	Prevention	North Central Kerman
7/4/2022 9:47:16 PM	7/4/2022 9:51:50 PM	2022-2052970	143	NCR58	Fresno City Auto/Mutal Aid
7/4/2022 11:50:11 PM	7/5/2022 1:26:52 AM	2022-2052977	137	NCR54	North Central Rural, Station 54 Service Area
7/5/2022					
7/5/2022 12:18:00 AM	7/5/2022 12:27:18 AM	2022-2052975	622	NCR58	North Central Rural, Station 58 Service Area
7/5/2022 12:47:31 AM	7/5/2022 1:11:27 AM	2022-2052976	140	NCR58	Fresno City Auto/Mutal Aid
7/5/2022 1:24:00 AM	7/5/2022 1:33:59 AM	2022-2052978	321	NCR58	North Central Rural, Station 58 Service Area
7/5/2022 7:36:00 AM	7/5/2022 8:35:00 AM	2022-2052980	651	NCR54	North Central Rural, Station 54 Service Area
7/5/2022 7:55:17 AM	7/5/2022 8:40:03 AM	2022-2052982	321	NCR55	North Central Rural, Station 55 Service Area
7/5/2022 8:06:06 AM	7/5/2022 8:30:48 AM	2022-2052981	413	NCBio	North Central Kerman
7/6/2022					
7/6/2022 7:39:36 AM	7/6/2022 7:55:14 AM	2022-2052997	321	NC59	North Central Metro, Station 59 Service Area
7/6/2022 7:53:26 AM	7/6/2022 8:13:43 AM	2022-2052998	322	NC59	North Central Metro, Station 59 Service Area
7/6/2022 4:41:35 PM	7/6/2022 4:43:32 PM	2022-2053002	611	NC59	North Central Metro, Station 59 Service Area
7/6/2022 4:41:35 PM	7/6/2022 4:50:56 PM	2022-2053003	321	NC59	North Central Metro, Station 59 Service Area
7/6/2022 7:37:07 PM	7/6/2022 8:53:36 PM	2022-2053008	552	NCR54	North Central Rural, Station 54 Service Area
7/6/2022 8:12:49 PM	7/6/2022 8:34:38 PM	2022-2053007	322	NCR55	North Central Rural, Station 55 Service Area
7/7/2022					
7/7/2022 1:02:23 PM	7/7/2022 1:29:06 PM	2022-2053019	550	NCKer	North Central Kerman
7/7/2022 1:09:05 PM	7/7/2022 1:21:17 PM	2022-2053018	311	NCR54	North Central Rural, Station 54 Service Area
7/7/2022 1:14:23 PM	7/7/2022 1:25:46 PM	2022-2053020	311	NCKer	North Central Kerman
7/7/2022 1:19:25 PM	7/7/2022 1:30:37 PM	2022-2053021	651	NCR54	North Central Rural, Station 54 Service Area
7/7/2022 2:06:21 PM	7/7/2022 4:35:37 PM	2022-2053025	140	NCR58	North Central Rural, Station 58 Service Area
7/7/2022 2:28:43 PM	7/7/2022 5:13:19 PM	2022-2053028	140	NCBio	North Central Rural, Station 58 Service Area
7/7/2022 3:09:55 PM	7/7/2022 3:24:16 PM	2022-2053022	311	NCR54	North Central Rural, Station 54 Service Area
7/7/2022 3:34:54 PM	7/7/2022 4:03:26 PM	2022-2053023	352	NCR56	North Central Rural, Station 56 Service Area
7/7/2022 4:08:57 PM	7/7/2022 4:19:11 PM	2022-2053024	651	NCR54	North Central Rural, Station 54 Service Area
7/7/2022 4:40:49 PM	7/7/2022 4:55:48 PM	2022-2053026	140	NCR58	North Central Rural, Station 58 Service Area
7/7/2022 4:57:38 PM	7/7/2022 5:06:39 PM	2022-2053027	311	NC59	North Central Metro, Station 59 Service Area

Percentage of incidents overlapping from total incidents in month,year. Compared incident time range as either Alarm to Cancel or Alarm to Clear for incidents that have either Cancel or Clear time recorded. Reviewed calls only. Group by date. Displays date, incident number, incident type (numeric only), zone, and station.

OVERLAPPING INCIDENT DETAILS

ALARM	CLEAR/CANCEL	INCIDENT #	INCIDENT TYPE	STATION	ZONE
7/7/2022 5:08:51 PM	7/7/2022 7:45:32 PM	2022-2053032	142	NCR58	North Central Rural, Station 58 Service Area
7/7/2022 5:14:30 PM	7/7/2022 5:15:58 PM	2022-2053029	611	NCKer	North Central Kerman
7/7/2022 5:25:29 PM	7/7/2022 5:34:25 PM	2022-2053030	321	NCKer	North Central Kerman
7/7/2022 6:39:25 PM	7/7/2022 7:24:46 PM	2022-2053031	321	NCR54	North Central Rural, Station 58 Service Area
7/8/2022					
7/8/2022 5:23:01 AM	7/8/2022 5:42:06 AM	2022-2053039	622	NCKer	North Central Kerman
7/8/2022 5:35:43 AM	7/8/2022 5:38:42 AM	2022-2053038	611	NCKer	North Central Kerman
7/8/2022 7:31:41 AM	7/8/2022 8:11:01 AM	2022-2053041	140	NCR58	North Central Rural, Station 58 Service Area
7/8/2022 7:37:47 AM	7/8/2022 8:06:25 AM	2022-2053040	151	NCBio	North Central Rural, Station 58 Service Area
7/8/2022 8:26:24 PM	7/8/2022 8:47:50 PM	2022-2053051	311	NCBio	North Central Biola
7/8/2022 8:44:48 PM	7/8/2022 8:59:14 PM	2022-2053052	321	NCR58	North Central Rural, Station 58 Service Area
7/8/2022 11:47:38 PM	7/9/2022 12:43:53 AM	2022-2053056	745	NC59	North Central Metro, Station 59 Service Area
7/9/2022					
7/9/2022 12:08:56 AM	7/9/2022 12:20:13 AM	2022-2053055	321	NCKer	North Central Kerman
7/9/2022 12:05:03 PM	7/9/2022 12:18:08 PM	2022-2053059	321	NCBio	North Central Biola
7/9/2022 12:06:24 PM	7/9/2022 12:27:55 PM	2022-2053060	311	NCR55	North Central Rural, Station 55 Service Area
7/9/2022 12:11:53 PM	7/9/2022 12:16:05 PM	2022-2053058	611	NCR55	North Central Rural, Station 55 Service Area
7/10/2022					
7/10/2022 5:57:52 PM	7/10/2022 6:10:01 PM	2022-2053072	321	NCR58	North Central Rural, Station 58 Service Area
7/10/2022 6:06:46 PM	7/10/2022 6:36:02 PM	2022-2053073	322	NCR55	North Central Rural, Station 55 Service Area
7/11/2022					
7/11/2022 12:54:58 PM	7/12/2022 2:13:45 PM	2022-2053092	143	NCR54	North Central Rural, Station 54 Service Area
7/11/2022 1:30:34 PM	7/11/2022 1:45:09 PM	2022-2053081	651	NCR54	North Central Rural, Station 54 Service Area
7/11/2022 1:34:14 PM	7/11/2022 1:46:36 PM	2022-2053082	322	NCKer	North Central Kerman
7/11/2022 5:05:38 PM	7/11/2022 5:28:42 PM	2022-2053083	321	NCBio	North Central Rural, Station 57 Service Area
7/11/2022 5:57:49 PM	7/11/2022 7:44:13 PM	2022-2053084	220	NCR55	North Central Rural, Station 55 Service Area
7/11/2022 8:42:08 PM	7/11/2022 8:54:56 PM	2022-2053085	321	NCKer	North Central Kerman
7/11/2022 11:41:54 PM	7/11/2022 11:57:52 PM	2022-2053086	321	NCKer	North Central Kerman
7/12/2022					
7/12/2022 5:19:56 AM	7/12/2022 5:24:16 AM	2022-2053087	611	NCR54	Fresno City Auto/Mutal Aid
7/12/2022 5:33:12 AM	7/12/2022 5:52:50 AM	2022-2053088	311	NCBio	North Central Rural, Station 57 Service Area
7/12/2022 9:21:20 AM	7/12/2022 9:30:37 AM	2022-2053089	311	NCR54	North Central Rural, Station 54 Service Area
7/12/2022 11:34:54 AM	7/12/2022 11:49:13 AM	2022-2053090	321	NCKer	North Central Kerman
7/12/2022 12:21:32 PM	7/12/2022 1:53:18 PM	2022-2053091	142	NCR54	North Central Rural, Station 54 Service Area

Percentage of incidents overlapping from total incidents in month, year. Compared incident time range as either Alarm to Cancel or Alarm to Clear for incidents that have either Cancel or Clear time recorded. Reviewed calls only. Group by date. Displays date, incident number, incident type (numeric only), zone, and station.

OVERLAPPING INCIDENT DETAILS

ALARM	CLEAR/CANCEL	INCIDENT #	INCIDENT TYPE	STATION	ZONE
7/12/2022 1:37:06 PM	7/12/2022 2:13:27 PM	2022-2053093	671	NCR55	North Central Rural, Station 55 Service Area
7/12/2022 3:37:21 PM	7/12/2022 4:21:45 PM	2022-2053096	322	NCBio	North Central Rural, Station 57 Service Area
7/12/2022 3:48:46 PM	7/12/2022 4:00:29 PM	2022-2053094	611	NCKer	North Central Kerman
7/12/2022 3:54:48 PM	7/12/2022 4:21:50 PM	2022-2053095	571	NCR56	North Central Kerman
7/13/2022					
7/13/2022 8:53:53 PM	7/13/2022 9:09:27 PM	2022-2053105	322	NCR54	North Central Rural, Station 54 Service Area
7/13/2022 9:01:01 PM	7/13/2022 9:19:40 PM	2022-2053106	321	NCKer	North Central Kerman
7/13/2022 9:10:15 PM	7/13/2022 9:40:26 PM	2022-2053108	321	NCR55	North Central Rural, Station 55 Service Area
7/13/2022 9:30:06 PM	7/13/2022 9:31:50 PM	2022-2053107	611	NCKer	North Central Kerman
7/13/2022 11:22:57 PM	7/13/2022 11:49:45 PM	2022-2053109	651	NCKer	North Central Kerman
7/13/2022 11:40:23 PM	7/14/2022 12:15:03 AM	2022-2053110	311	NCBio	North Central Rural, Station 57 Service Area
7/14/2022					
7/14/2022 12:13:15 AM	7/14/2022 12:32:30 AM	2022-2053111	321	NCBio	North Central Rural, Station 55 Service Area
7/14/2022 12:15:05 AM	7/14/2022 12:43:25 AM	2022-2053112	733	NCBio	North Central Kerman
7/14/2022 4:35:29 PM	7/14/2022 5:07:00 PM	2022-2053117	321	NC59	North Central Metro, Station 59 Service Area
7/14/2022 4:35:43 PM	7/14/2022 6:13:27 PM	2022-2053119	142	NCR54	North Central Rural, Station 54 Service Area
7/14/2022 4:56:19 PM	7/14/2022 4:58:05 PM	2022-2053116	571	NCR58	North Central Rural, Station 58 Service Area
7/14/2022 5:28:51 PM	7/14/2022 5:38:30 PM	2022-2053118	321	NCBio	North Central Rural, Station 56 Service Area
7/14/2022 6:09:13 PM	7/14/2022 6:18:56 PM	2022-2053120	650	NCKer	North Central Kerman
7/15/2022					
7/15/2022 8:03:38 AM	7/15/2022 8:16:15 AM	2022-2053130	324	NCR54	North Central Rural, Station 54 Service Area
7/15/2022 8:04:16 AM	7/15/2022 8:32:40 AM	2022-2053131	321	NCKer	North Central Kerman
7/16/2022					
7/16/2022 1:47:05 PM	7/16/2022 3:12:41 PM	2022-2053146	140	NCR58	North Central Rural, Station 58 Service Area
7/16/2022 2:26:21 PM	7/16/2022 2:42:37 PM	2022-2053142	321	NC59	North Central Metro, Station 59 Service Area
7/16/2022 2:46:52 PM	7/16/2022 2:57:39 PM	2022-2053143	321	NC59	North Central Metro, Station 59 Service Area
7/16/2022 2:53:13 PM	7/16/2022 2:56:25 PM	2022-2053144	611	NCR54	North Central Rural, Station 54 Service Area
7/16/2022 2:57:55 PM	7/16/2022 3:05:53 PM	2022-2053145	611	NCR58	North Central Rural, Station 58 Service Area
7/16/2022 3:02:48 PM	7/16/2022 7:40:41 PM	2022-2053150	142	NCR58	North Central Rural, Station 58 Service Area
7/16/2022 3:23:41 PM	7/16/2022 3:29:23 PM	2022-2053147	571	NCR58	North Central Rural, Station 58 Service Area
7/16/2022 3:53:04 PM	7/16/2022 4:33:06 PM	2022-2053148	321	NCKer	North Central Kerman
7/16/2022 6:04:15 PM	7/16/2022 6:17:53 PM	2022-2053149	321	NCR55	North Central Rural, Station 55 Service Area
7/16/2022 11:52:41 PM	7/17/2022 12:18:54 AM	2022-2053153	321	NCR54	North Central Rural, Station 56 Service Area

Percentage of incidents overlapping from total incidents in month, year. Compared incident time range as either Alarm to Cancel or Alarm to Clear for incidents that have either Cancel or Clear time recorded. Reviewed calls only. Group by date. Displays date, incident number, incident type (numeric only), zone, and station.



OVERLAPPING INCIDENT DETAILS

ALARM	CLEAR/CANCEL	INCIDENT #	INCIDENT TYPE	STATION	ZONE
7/17/2022					
7/17/2022 12:01:54 AM	7/17/2022 12:29:49 AM	2022-2053154	321	NCKer	North Central Kerman
7/17/2022 2:15:26 PM	7/17/2022 4:30:00 PM	2022-2053159	140	NC59	North Central Metro, Station 59 Service Area
7/17/2022 3:36:00 PM	7/17/2022 7:45:39 PM	2022-2053161	111	NCR58	North Central Rural, Station 58 Service Area
7/17/2022 5:59:42 PM	7/17/2022 6:08:46 PM	2022-2053160	611	NCBio	North Central Rural, Station 57 Service Area
7/18/2022					
7/18/2022 12:52:24 AM	7/18/2022 1:18:04 AM	2022-2053162	700	NC59	North Central Metro, Station 59 Service Area
7/18/2022 12:54:49 AM	7/18/2022 3:00:36 AM	2022-2053163	150	NCR58	North Central Rural, Station 58 Service Area
7/18/2022 1:08:57 PM	7/18/2022 1:36:01 PM	2022-2053169	444	NCR54	North Central Rural, Station 54 Service Area
7/18/2022 1:33:00 PM	7/18/2022 2:09:14 PM	2022-2053170	600	NCR58	Fresno City Auto/Mutal Aid
7/18/2022 6:21:19 PM	7/18/2022 6:36:37 PM	2022-2053172	321	NCBio	North Central Rural, Station 57 Service Area
7/18/2022 6:31:00 PM	7/18/2022 6:49:30 PM	2022-2053173	321	NCKer	North Central Kerman
7/18/2022 6:41:58 PM	7/18/2022 6:55:35 PM	2022-2053174	321	NCR58	North Central Rural, Station 58 Service Area
7/18/2022 10:50:12 PM	7/18/2022 11:01:55 PM	2022-2053176	611	NCR55	North Central Rural, Station 55 Service Area
7/18/2022 10:50:43 PM	7/18/2022 10:53:36 PM	2022-2053175	611	NCR58	North Central Rural, Station 58 Service Area
7/19/2022					
7/19/2022 3:05:16 PM	7/19/2022 5:33:55 PM	2022-2053184	111	NCR54	North Central Rural, Station 54 Service Area
7/19/2022 3:05:22 PM	7/19/2022 3:14:35 PM	2022-2053183	321	NCKer	North Central Kerman
7/19/2022 3:39:26 PM	7/19/2022 6:19:02 PM	2022-2053186	140	NCBio	North Central Rural, Station 58 Service Area
7/19/2022 5:58:03 PM	7/19/2022 6:08:00 PM	2022-2053185	311	NCR54	North Central Rural, Station 54 Service Area
7/19/2022 6:44:19 PM	7/19/2022 6:55:32 PM	2022-2053188	311	NCR54	North Central Rural, Station 54 Service Area
7/19/2022 6:52:19 PM	7/19/2022 7:02:34 PM	2022-2053189	321	NCKer	North Central Kerman
7/19/2022 8:36:11 PM	7/19/2022 9:08:44 PM	2022-2053193	311	NCR54	North Central Rural, Station 54 Service Area
7/19/2022 8:51:17 PM	7/19/2022 9:04:42 PM	2022-2053192	321	NCR55	North Central Rural, Station 55 Service Area
7/20/2022					
7/20/2022 2:07:25 PM	7/20/2022 3:41:05 PM	2022-2053203	140	NC59	North Central Metro, Station 59 Service Area
7/20/2022 3:36:35 PM	7/20/2022 4:41:50 PM	2022-2053205	111	NCR54	North Central Rural, Station 54 Service Area
7/20/2022 4:13:22 PM	7/20/2022 4:17:19 PM	2022-2053204	571	NCBio	North Central Rural, Station 58 Service Area
7/21/2022					
7/21/2022 5:55:00 AM	7/21/2022 7:37:47 AM	2022-2053211	900	NCR56	North Central Rural, Station 56 Service Area
7/21/2022 5:58:32 AM	7/21/2022 6:01:22 AM	2022-2053210	745	NCR54	North Central Rural, Station 54 Service Area
7/21/2022 3:25:07 PM	7/21/2022 3:38:53 PM	2022-2053216	321	NCR58	North Central Rural, Station 58 Service Area

Percentage of incidents overlapping from total incidents in month, year. Compared incident time range as either Alarm to Cancel or Alarm to Clear for incidents that have either Cancel or Clear time recorded. Reviewed calls only. Group by date. Displays date, incident number, incident type (numeric only), zone, and station.

OVERLAPPING INCIDENT DETAILS					
ALARM	CLEAR/CANCEL	INCIDENT #	INCIDENT TYPE	STATION	ZONE
7/21/2022 3:32:12 PM	7/21/2022 4:41:38 PM	2022-2053219	160	NC59	North Central Metro, Station 59 Service Area
7/21/2022 4:04:09 PM	7/21/2022 4:05:09 PM	2022-2053217	611	NC59	North Central Metro, Station 59 Service Area
7/21/2022 4:34:26 PM	7/21/2022 5:20:50 PM	2022-2053218	140	NC59	North Central Metro, Station 59 Service Area
7/21/2022 7:58:49 PM	7/21/2022 10:49:13 PM	2022-2053222	143	NCR58	North Central Rural, Station 58 Service Area
7/21/2022 8:01:10 PM	7/21/2022 8:27:10 PM	2022-2053220	321	NCR58	North Central Rural, Station 58 Service Area
7/21/2022 9:35:43 PM	7/21/2022 9:56:50 PM	2022-2053221	622	NCR56	North Central Rural, Station 56 Service Area
7/22/2022					
7/22/2022 10:38:57 AM	7/22/2022 10:54:14 AM	2022-2053228	321	NC59	North Central Metro, Station 59 Service Area
7/22/2022 10:41:50 AM	7/22/2022 10:54:08 AM	2022-2053227	311	NCKer	North Central Kerman
7/23/2022					
7/23/2022 5:50:02 PM	7/23/2022 6:03:13 PM	2022-2053245	324	NCR56	North Central Rural, Station 56 Service Area
7/23/2022 5:55:08 PM	7/23/2022 6:38:26 PM	2022-2053248	140	NC59	North Central Metro, Station 59 Service Area
7/23/2022 6:00:21 PM	7/23/2022 6:22:40 PM	2022-2053247	311	NCR54	North Central Rural, Station 54 Service Area
7/23/2022 6:07:17 PM	7/23/2022 6:24:33 PM	2022-2053246	611	NCR58	North Central Rural, Station 58 Service Area
7/25/2022					
7/25/2022 9:00:42 AM	7/25/2022 9:58:59 AM	2022-2053266	550	NC59	North Central Metro, Station 59 Service Area
7/25/2022 9:07:06 AM	7/25/2022 9:17:19 AM	2022-2053265	321	NCKer	North Central Kerman
7/25/2022 9:51:03 AM	7/25/2022 9:58:44 AM	2022-2053267	611	NC59	North Central Metro, Station 59 Service Area
7/25/2022 3:32:14 PM	7/25/2022 4:37:21 PM	2022-2053271	140	NCR58	North Central Rural, Station 58 Service Area
7/25/2022 3:36:05 PM	7/25/2022 3:39:48 PM	2022-2053269	611	NCR54	Fresno City Auto/Mutal Aid
7/25/2022 4:05:20 PM	7/25/2022 4:39:31 PM	2022-2053270	131	NC59	North Central Metro, Station 59 Service Area
7/25/2022 4:27:16 PM	7/25/2022 4:58:31 PM	2022-2053272	143	NCR58	North Central Rural, Station 58 Service Area
7/27/2022					
7/27/2022 2:20:49 PM	7/27/2022 2:40:30 PM	2022-2053285	118	NCR58	North Central Rural, Station 58 Service Area
7/27/2022 2:30:59 PM	7/27/2022 2:40:21 PM	2022-2053286	311	NCR55	North Central Rural, Station 55 Service Area
7/27/2022 9:41:52 PM	7/27/2022 10:00:29 PM	2022-2053293	311	NCKer	North Central Kerman
7/27/2022 9:51:51 PM	7/27/2022 10:03:16 PM	2022-2053294	324	NCR58	North Central Rural, Station 58 Service Area
7/28/2022					
7/28/2022 6:22:17 PM	7/28/2022 6:48:56 PM	2022-2053302	321	NCKer	North Central Kerman
7/28/2022 6:36:10 PM	7/28/2022 6:48:35 PM	2022-2053301	311	NCR54	North Central Rural, Station 54 Service Area
7/28/2022 10:41:39 PM	7/28/2022 10:53:41 PM	2022-2053303	321	NCKer	North Central Kerman
7/28/2022 10:49:41 PM	7/28/2022 11:13:24 PM	2022-2053304	321	NCR58	North Central Rural, Station 58 Service Area

Percentage of incidents overlapping from total incidents in month,year. Compared incident time range as either Alarm to Cancel or Alarm to Clear for incidents that have either Cancel or Clear time recorded. Reviewed calls only. Group by date. Displays date, incident number, incident type (numeric only), zone, and station.

OVERLAPPING INCIDENT DETAILS

ALARM	CLEAR/CANCEL	INCIDENT #	INCIDENT TYPE	STATION	ZONE
7/29/2022					
7/29/2022 7:17:10 AM	7/29/2022 7:28:50 AM	2022-2053308	611	NCR58	North Central Rural, Station 58 Service Area
7/29/2022 7:17:34 AM	7/29/2022 7:28:06 AM	2022-2053307	321	NCKer	North Central Kerman
7/30/2022					
7/30/2022 9:08:47 PM	7/30/2022 9:39:58 PM	2022-2053326	160	NCR58	North Central Rural, Station 58 Service Area
7/30/2022 9:11:02 PM	7/30/2022 9:28:19 PM	2022-2053325	321	NC59	North Central Metro, Station 59 Service Area
7/31/2022					
7/31/2022 1:05:09 AM	7/31/2022 3:57:24 AM	2022-2053328	111	NCR54	North Central Rural, Station 54 Service Area
7/31/2022 1:18:29 AM	7/31/2022 1:34:51 AM	2022-2053327	321	NCBio	North Central Biola
7/31/2022 1:52:15 PM	7/31/2022 3:17:08 PM	2022-2053335	111	NCKer	North Central Kerman
7/31/2022 2:12:20 PM	7/31/2022 2:26:27 PM	2022-2053334	311	NCKer	North Central Kerman
7/31/2022 7:18:00 PM	7/31/2022 7:45:00 PM	2022-12230	322	NCKer	Fresno County AutoAid
7/31/2022 7:18:06 PM	7/31/2022 7:33:12 PM	2022-2053337	311	NCR54	North Central Rural, Station 54 Service Area

Percentage of incidents overlapping from total incidents in month,year. Compared incident time range as either Alarm to Cancel or Alarm to Clear for incidents that have either Cancel or Clear time recorded. Reviewed calls only. Group by date. Displays date, incident number, incident type (numeric only), zone, and station.



North Central Fire Protection District

Kerman, CA

This report was generated on 8/7/2022 4:32:14 PM



Count of Overlapping Incidents for Station for Date Range (In Service Time Used)

Incident Status(s): All Incident Statuses | Station(s): NCKer | Start Date: 07/01/2022 | End Date: 08/01/2022

OVERLAPPING COUNT	PERCENT OVERLAPPING	TOTAL
8	7.62 %	105

OVERLAPPING INCIDENT DETAILS (ALARM TO IN SERVICE)

ALARM	IN SERVICE	INCIDENT NUMBER	INCIDENT TYPE	ZONE
7/3/2022				
7/3/2022 4:33:28 PM	7/3/2022 4:59:24 PM	2022-2052943	322	North Central Kerman
7/3/2022 4:58:18 PM	7/3/2022 5:00:29 PM	2022-2052944	611	North Central Kerman
7/7/2022				
7/7/2022 1:02:23 PM	7/7/2022 1:29:06 PM	2022-2053019	550	North Central Kerman
7/7/2022 1:14:23 PM	7/7/2022 1:25:46 PM	2022-2053020	311	North Central Kerman
7/8/2022				
7/8/2022 5:35:43 AM	7/8/2022 5:38:42 AM	2022-2053038	611	North Central Kerman
7/8/2022 5:23:01 AM	7/8/2022 5:42:06 AM	2022-2053039	622	North Central Kerman
7/31/2022				
7/31/2022 2:12:20 PM	7/31/2022 2:26:27 PM	2022-2053334	311	North Central Kerman
7/31/2022 1:52:15 PM	7/31/2022 3:17:08 PM	2022-2053335	111	North Central Kerman

Incident time range is difference between 'Alarm' and 'In Service' time stamps (both must be present). If multiple apparatus respond, 'In Service' taken from final apparatus to leave. Results grouped by date.



North Central Fire Protection District

Kerman, CA

This report was generated on 8/7/2022 4:44:44 PM



Count of Overlapping Incidents for Station for Date Range (In Service Time Used)

Incident Status(s): All Incident Statuses | Station(s): NCR58 | Start Date: 07/01/2022 | End Date: 08/01/2022

OVERLAPPING COUNT	PERCENT OVERLAPPING	TOTAL
10	13.7 %	73

OVERLAPPING INCIDENT DETAILS (ALARM TO IN SERVICE)

ALARM	IN SERVICE	INCIDENT NUMBER	INCIDENT TYPE	ZONE
7/4/2022				
7/4/2022 8:53:12 PM	7/4/2022 9:09:53 PM	2022-2052965	151	North Central Rural, Station 58 Service Area
7/4/2022 9:07:25 PM	7/4/2022 9:21:24 PM	2022-2052966	622	Fresno City Auto/Mutal Aid
7/16/2022				
7/16/2022 2:57:55 PM	7/16/2022 3:05:53 PM	2022-2053145	611	North Central Rural, Station 58 Service Area
7/16/2022 1:47:05 PM	7/16/2022 3:12:41 PM	2022-2053146	140	North Central Rural, Station 58 Service Area
7/16/2022 3:23:41 PM	7/16/2022 3:29:23 PM	2022-2053147	571	North Central Rural, Station 58 Service Area
7/16/2022 3:02:48 PM	7/16/2022 7:40:41 PM	2022-2053150	142	North Central Rural, Station 58 Service Area
7/21/2022				
7/21/2022 8:01:10 PM	7/21/2022 8:27:10 PM	2022-2053220	321	North Central Rural, Station 58 Service Area
7/21/2022 7:58:49 PM	7/21/2022 10:49:13 PM	2022-2053222	143	North Central Rural, Station 58 Service Area
7/25/2022				
7/25/2022 3:32:14 PM	7/25/2022 4:37:21 PM	2022-2053271	140	North Central Rural, Station 58 Service Area
7/25/2022 4:27:16 PM	7/25/2022 4:58:31 PM	2022-2053272	143	North Central Rural, Station 58 Service Area

Incident time range is difference between 'Alarm' and 'In Service' time stamps (both must be present). If multiple apparatus respond, 'In Service' taken from final apparatus to leave. Results grouped by date.



North Central Fire Protection District

Kerman, CA

This report was generated on 8/7/2022 4:47:53 PM



Mutual or Automatic Aid Given by FDID for Incident Type for Date Range

Incident Type(s): All Incident Types | Start Date: 07/01/2022 | End Date: 08/01/2022

INCIDENT NUMBER	INCIDENT DATE	LOCATION	AID TYPE	INCIDENT TYPE
FDID: 10030 - Fresno City Fire				
2022-2052966	07/04/2022	W Ashlan AVE	Automatic aid given	622 - No incident found on arrival at dispatch address
2022-2052970	07/04/2022	5621 W DAYTON AVE	Automatic aid given	143 - Grass fire
2022-2052976	07/05/2022	N HAYES AVE	Automatic aid given	140 - Natural vegetation fire, other
2022-2053159	07/17/2022	W Moraga RD	Mutual aid given	140 - Natural vegetation fire, other
Count of Calls for FDID 10030 - Fresno City Fire : 4				
FDID: 10032 - Fresno County- 10032				
2022-2256	07/01/2022	25341 Williams AVE	Automatic aid given	611 - Dispatched & cancelled en route
2022-2268	07/02/2022	466 Pucheu ST	Automatic aid given	611 - Dispatched & cancelled en route
2022-2052934	07/02/2022	466 Pucheu ST	Automatic aid given	611 - Dispatched & cancelled en route
2022-2053071	07/09/2022	4651 W Muscat AVE	Automatic aid given	321 - EMS call, excluding vehicle accident with injury
2022-2053074	07/10/2022	1309 W CHURCH AVE	Mutual aid given	160 - Special outside fire, other
2022-2053313	07/29/2022	5230 W OLIVE AVE	Automatic aid given	611 - Dispatched & cancelled en route
2022-12230	07/31/2022	S Madera AVE	Automatic aid given	322 - Motor vehicle accident with injuries
Count of Calls for FDID 10032 - Fresno County- 10032 : 7				

Report pulls data from Basic Info 5 (Mutual Aid Given Box) and if available, matches FDID to Neighboring Agency's FDID in Neighboring Agency list in the Administration Module. If missing, Report will only display FDID of Agency.



emergencyreporting.com

Doc Id: 1616

Page # 1 of 1

North Central Fire Protection District

Kerman, CA

This report was generated on 8/7/2022 4:50:56 PM



Mutual or Automatic Aid Received by FDID for Incident Type for Date Range

Incident Type(s): All Incident Types | Start Date: 07/01/2022 | End Date: 08/01/2022

INCIDENT	INCIDENT DATE	LOCATION	AID TYPE	INCIDENT TYPE
FDID: 10030 - Total Calls: 1				
2022-2248	07/01/2022	W California AVE	Automatic aid received	622 - No incident found on arrival at dispatch address
FDID: 10032 - Total Calls: 4				
2022-2053161	07/17/2022	5110 W MCKINLEY AVE	Mutual aid received	111 - Building fire
2022-2053328	07/31/2022	3588 W PERALTA WAY	Automatic aid received	111 - Building fire
2022-2053023	07/07/2022	W Kearney BLVD	Automatic aid received	352 - Extrication of victim(s) from vehicle
2022-2248	07/01/2022	W California AVE	Automatic aid received	622 - No incident found on arrival at dispatch address
FDID: 20010 - Total Calls: 1				
2022-2053186	07/19/2022	2886 N POLK AVE	Automatic aid received	140 - Natural vegetation fire, other
FDID: Unknown - Total Calls: 4				
2022-2053022	07/07/2022	1546 S BLYTHE AVE	Mutual aid received	311 - Medical assist, assist EMS crew
2022-2053082	07/11/2022	S Kline ST	Automatic aid received	322 - Motor vehicle accident with injuries
2022-2053160	07/17/2022	5901 N MADERA AVE	Automatic aid received	611 - Dispatched & cancelled en route
2022-2053274	07/25/2022	6465 N FERGER AVE	Automatic aid received	611 - Dispatched & cancelled en route

Only Completed or Reviewed incidents included. Report pulls information from "Neighboring Agencies" in Administration module.



North Central Fire Protection District

Kerman, CA

This report was generated on 8/7/2022 4:53:25 PM



Losses for Date Range

Start Date: 07/01/2022 | End Date: 08/01/2022

TOTAL INCIDENTS	TOTAL PROPERTY LOSS	TOTAL CONTENT LOSS	TOTAL LOSSES	AVERAGE LOSS
17	\$358,100.00	\$81,300.00	\$439,400.00	\$25,847.00

INCIDENT NUMBER	DATE	Incident Type	PROPERTY LOSS	CONTENT LOSS	TOTAL	% of Total
2022-2052935	07/03/2022	131 - Passenger vehicle fire	\$10,000.00	\$0.00	\$10,000.00	2.28%
2022-2052977	07/04/2022	137 - Camper or recreational vehicle (RV) fire	\$1,500.00	\$400.00	\$1,900.00	0.43%
2022-2053032	07/07/2022	142 - Brush or brush-and-grass mixture fire	\$1,000.00	\$0.00	\$1,000.00	0.23%
2022-2053091	07/12/2022	142 - Brush or brush-and-grass mixture fire	\$1,000.00	\$0.00	\$1,000.00	0.23%
2022-2053092	07/11/2022	143 - Grass fire	\$150,000.00	\$50,000.00	\$200,000.00	45.52%
2022-2053102	07/13/2022	140 - Natural vegetation fire, other	\$100.00	\$100.00	\$200.00	0.05%
2022-2053132	07/15/2022	131 - Passenger vehicle fire	\$30,000.00	\$0.00	\$30,000.00	6.83%
2022-2053161	07/17/2022	111 - Building fire	\$40,000.00	\$0.00	\$40,000.00	9.10%
2022-2053184	07/19/2022	111 - Building fire	\$55,000.00	\$15,000.00	\$70,000.00	15.93%
2022-2053186	07/19/2022	140 - Natural vegetation fire, other	\$10,000.00	\$5,000.00	\$15,000.00	3.41%
2022-2053203	07/20/2022	140 - Natural vegetation fire, other	\$0.00	\$2,300.00	\$2,300.00	0.52%
2022-2053205	07/20/2022	111 - Building fire	\$2,500.00	\$500.00	\$3,000.00	0.68%
2022-2053222	07/21/2022	143 - Grass fire	\$15,000.00	\$0.00	\$15,000.00	3.41%
2022-2053248	07/23/2022	140 - Natural vegetation fire, other	\$5,000.00	\$0.00	\$5,000.00	1.14%
2022-2053295	07/27/2022	131 - Passenger vehicle fire	\$7,000.00	\$0.00	\$7,000.00	1.59%
2022-2053328	07/31/2022	111 - Building fire	\$20,000.00	\$3,000.00	\$23,000.00	5.23%
2022-2053335	07/31/2022	111 - Building fire	\$10,000.00	\$5,000.00	\$15,000.00	3.41%

Only REVIEWED incidents included



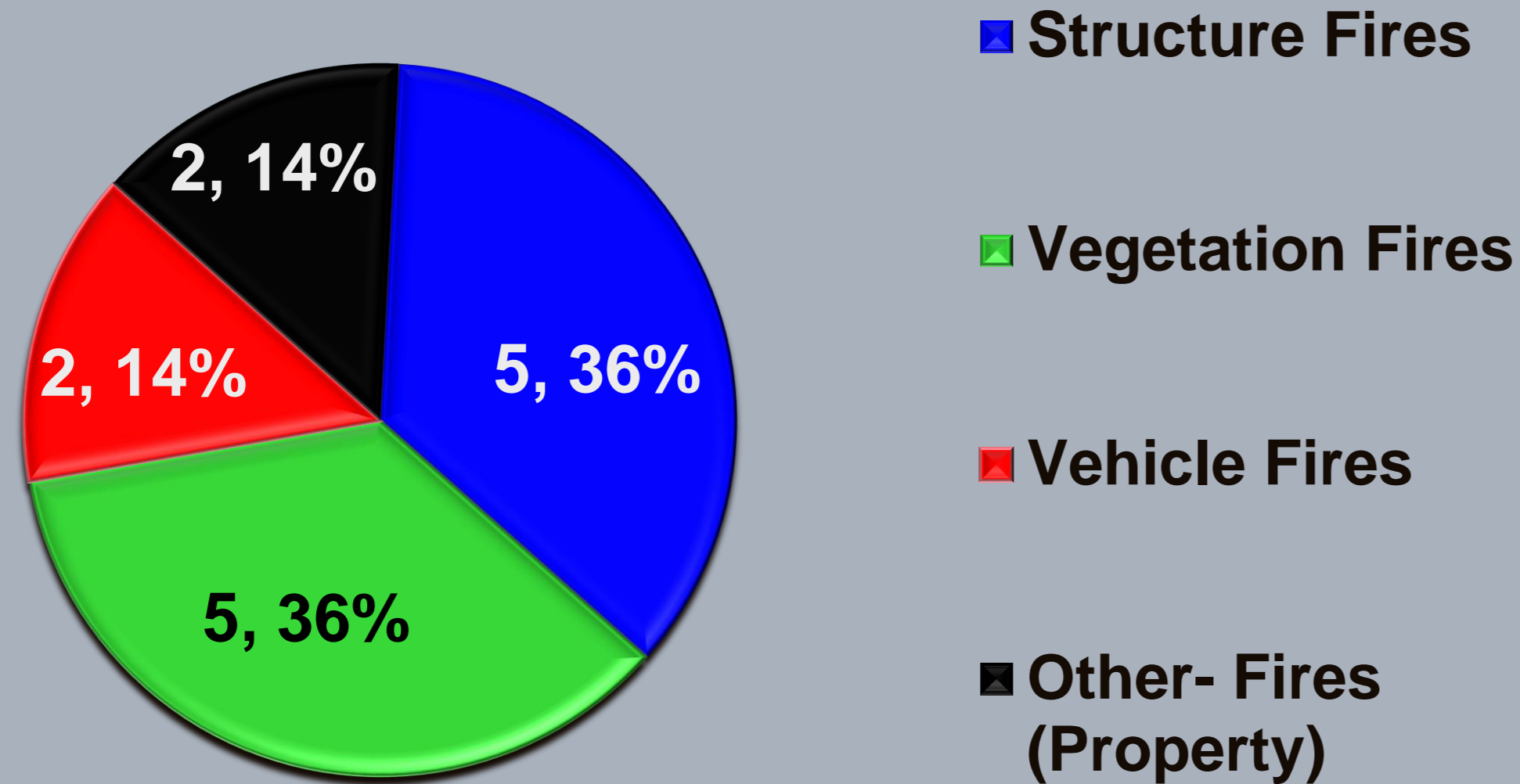
Fire Investigation Division Statistics for July 2022

- Fire Investigations
- Fireworks Enforcement

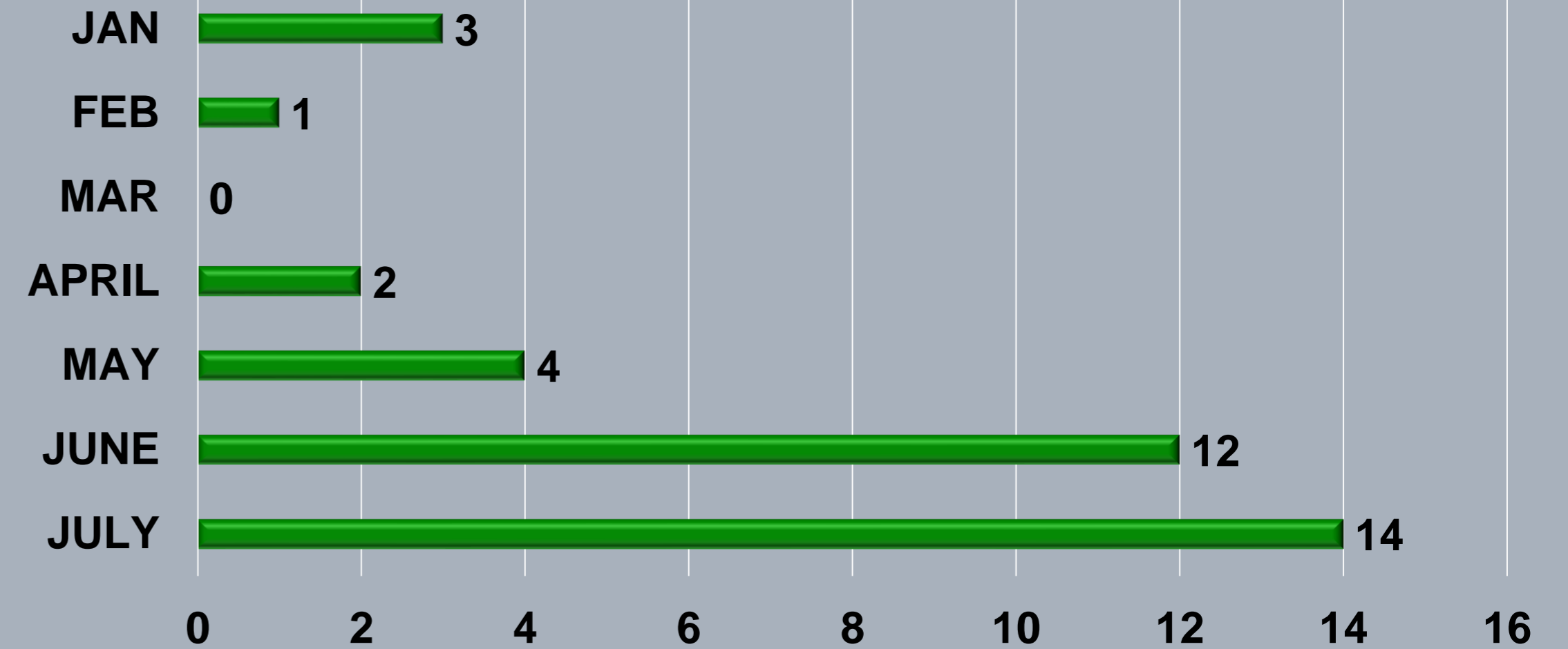


Fire Investigation Statistics for July 2022

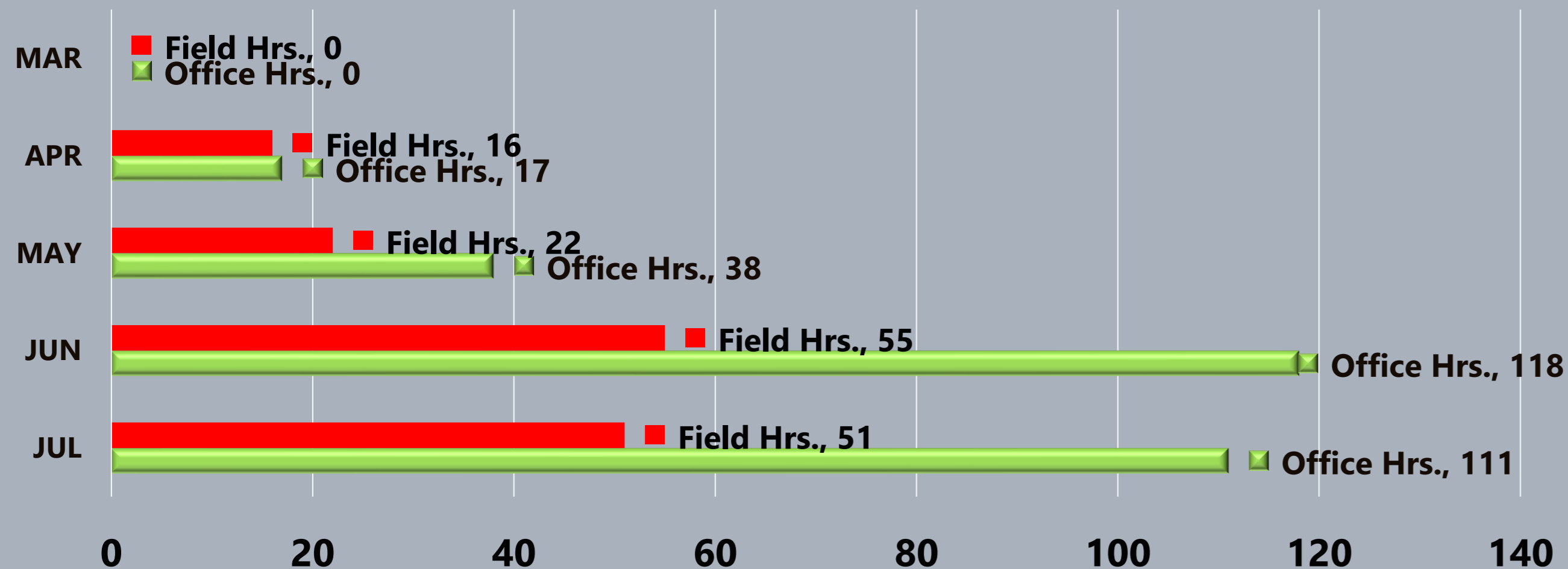
INVESTIGATIONS BY TYPE



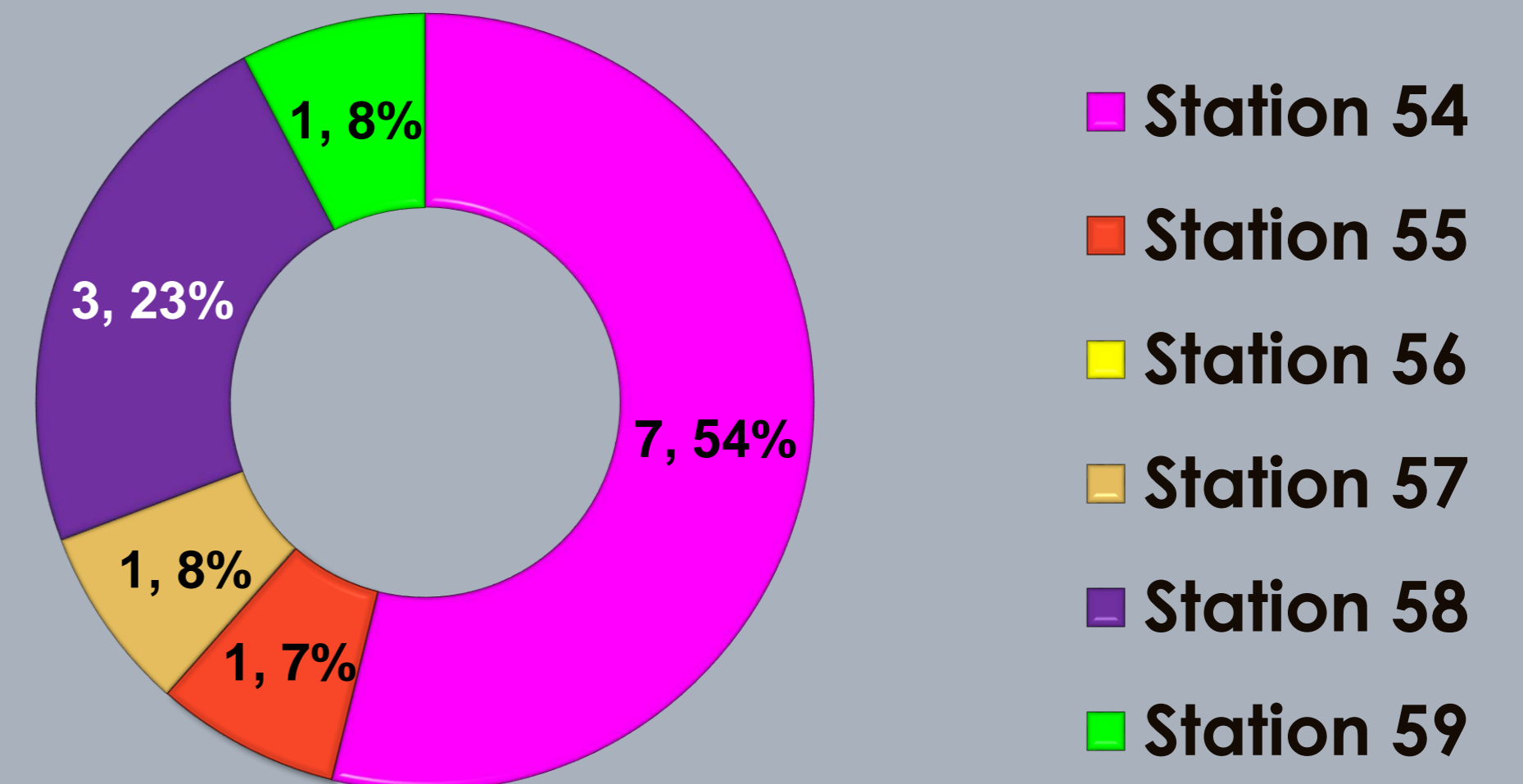
INVESTIGATION COUNT PER MONTH



INVESTIGATION HOURS PER MONTH

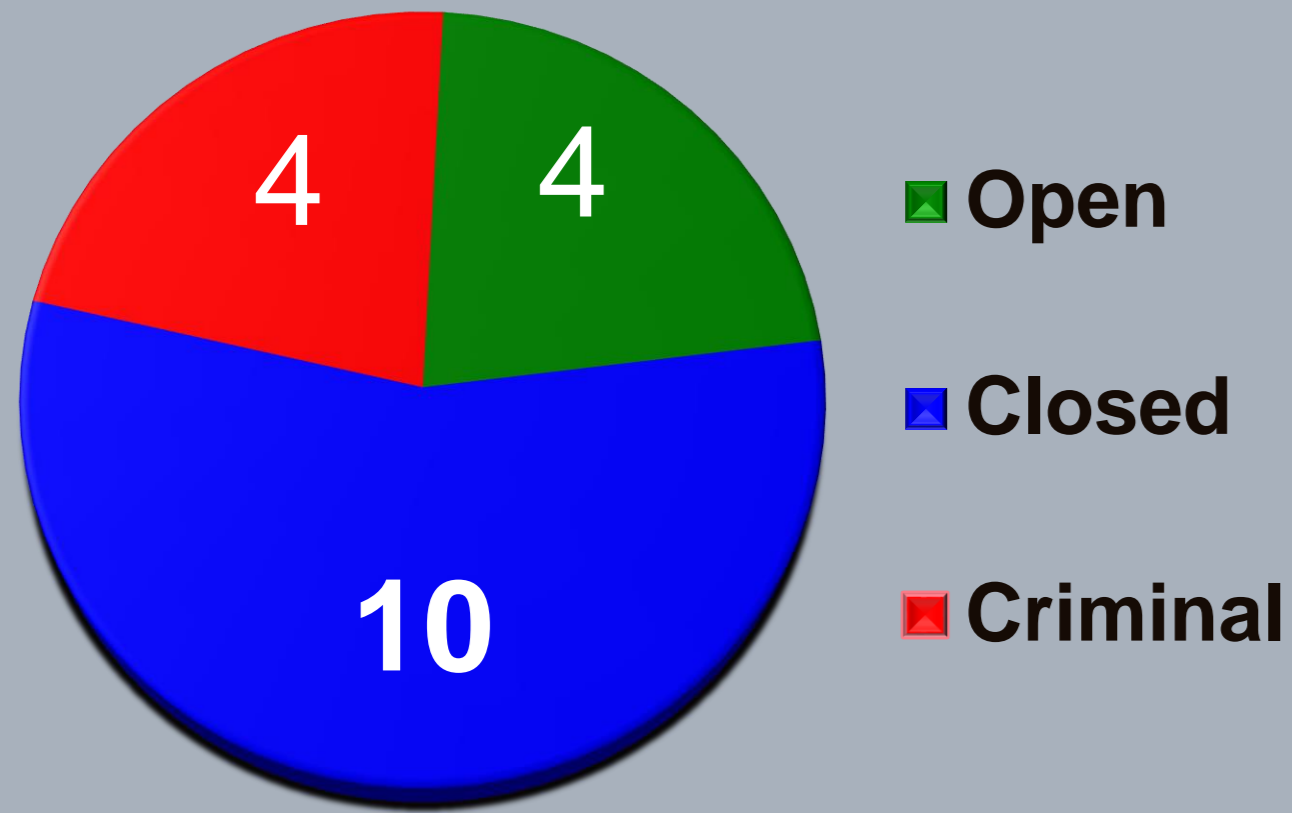


% OF INVESTIGATIONS BY 1ST IN STATION

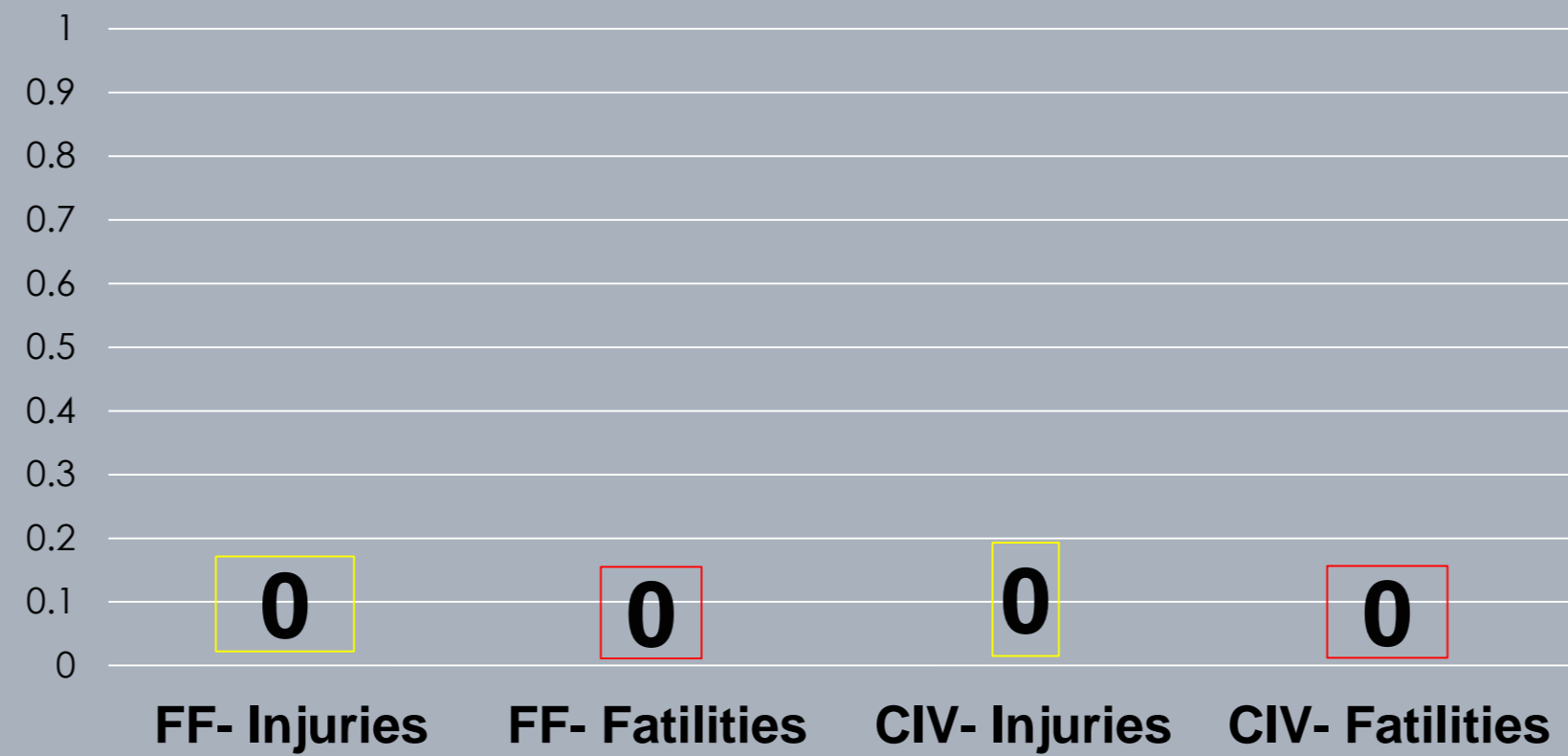


Fire Investigation Statistics for July 2022

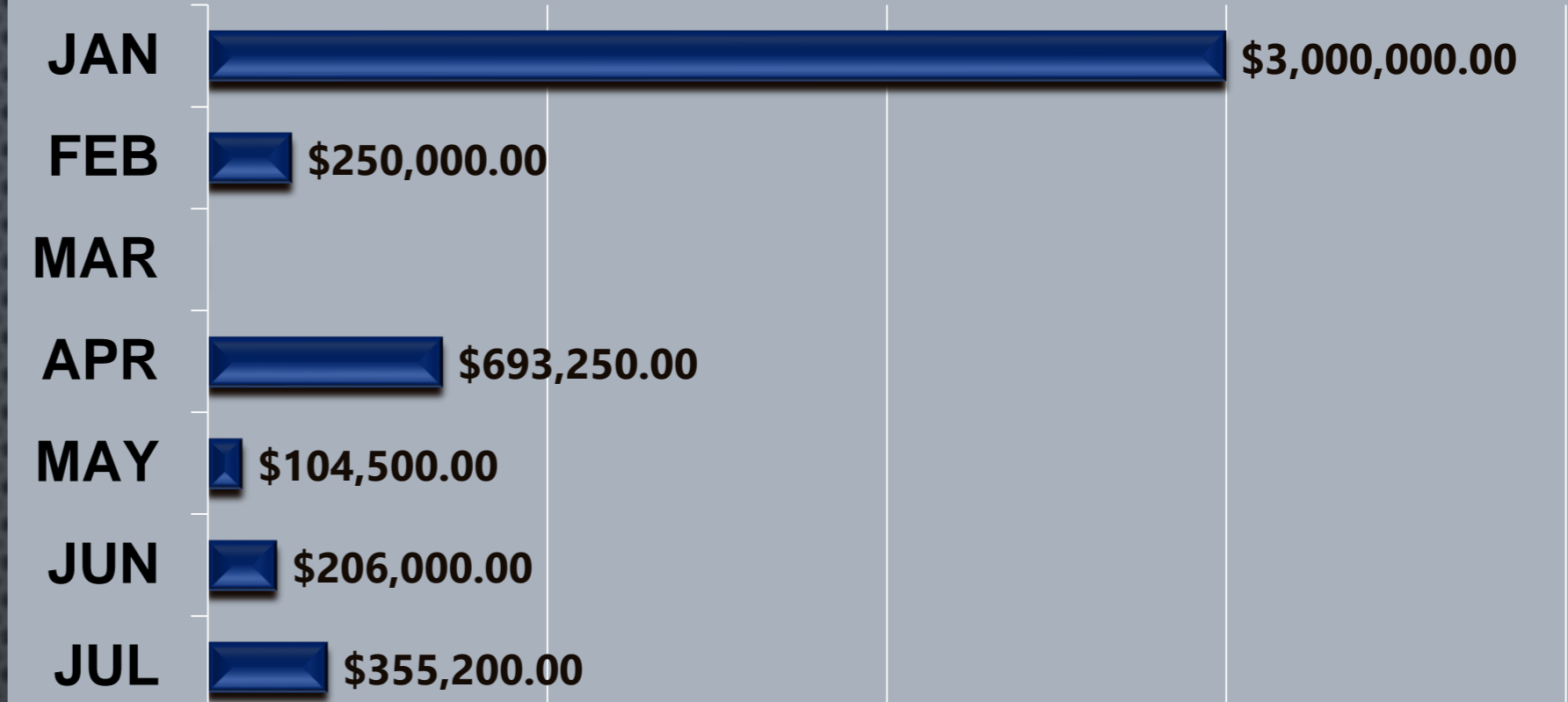
STATUS OF INVESTIGATIONS




INJURIES / FATALITIES



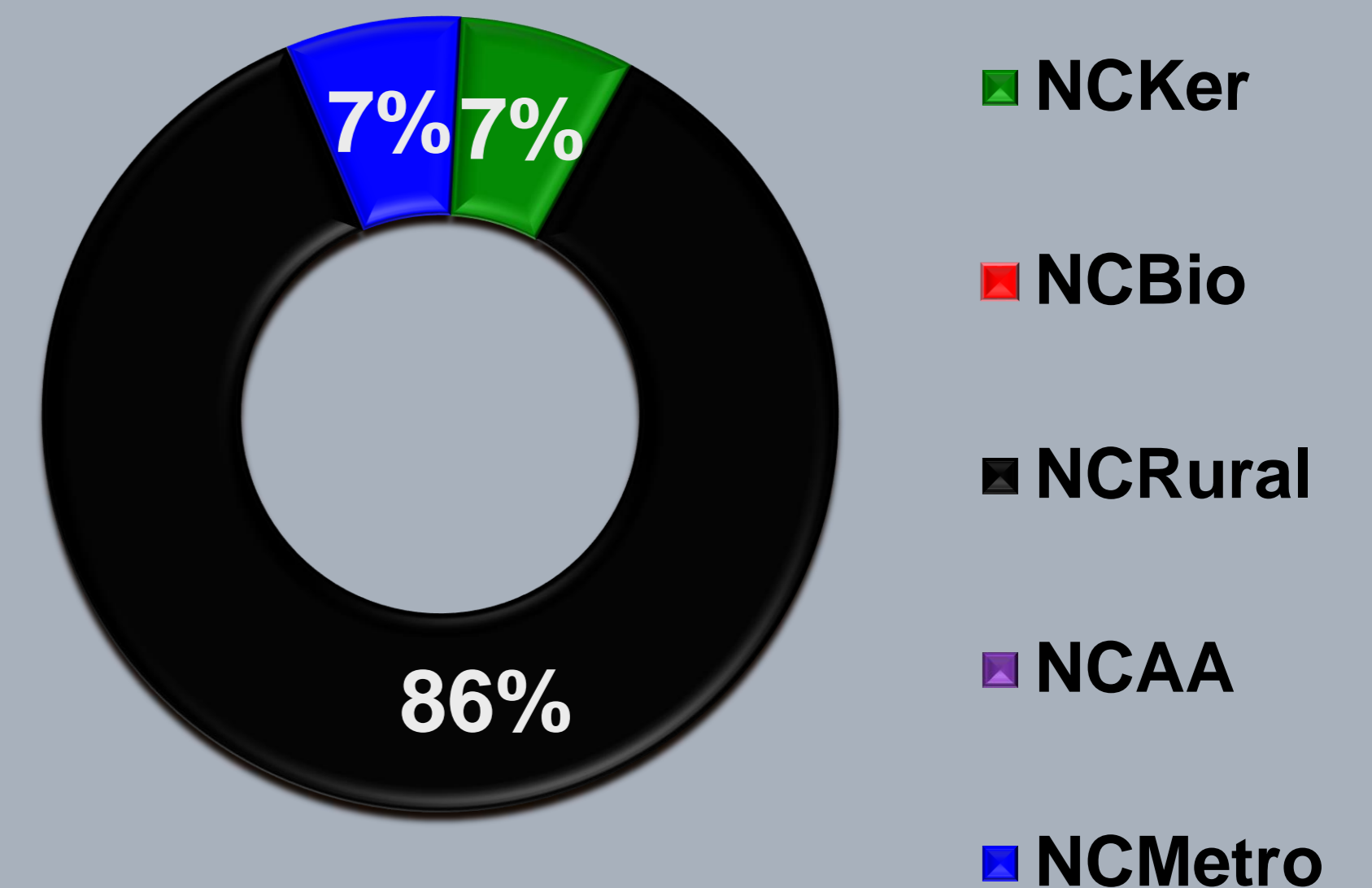
TOTAL DOLLAR LOSS – PER MONTH



INVESTIGATION CLASSIFICATIONS



INVESTIGATIONS BY ZONES





NORTH CENTRAL FIRE PROTECTION DISTRICT

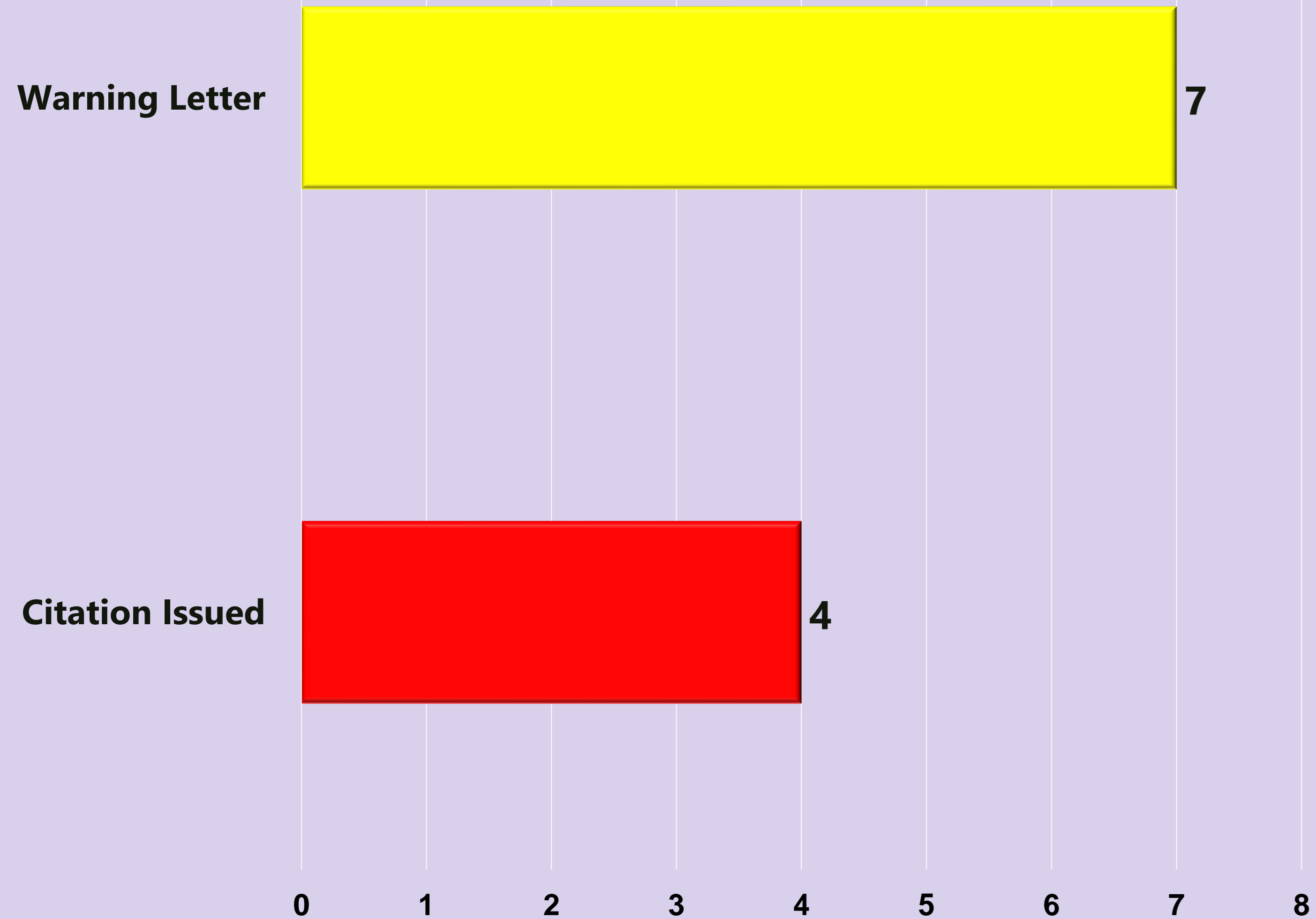
Fire Chief: Timothy V. Henry, CFO, EFO

Fire Investigations						
TYPE OF FIRE / INCIDENT	DATE OF INCIDENT	LOCATION OF INCIDENT	ZONE	INVST STATUS	INVST CLASS.	NOTES
Vegetation Fire	07/04/2022	200 N Madera Ave	NCKer	Closed	Incendiary	homeless subject started grass fire next to Little Cesar's (Kerman)
Vehicle Fire	07/04/2022	Marks & Belmont Ave	NCRural	Closed	Undetermined	Homeless occupied RV caught fire (Rear)
Property Fire	07/06/2022	2205 W Dudley Ave	NCRural	Closed	Incendiary	Two Homeless (Male & Female) attempt start paper / grass fire.
Vegetation Fire	07/07/2022	N Garfield & W Sample Ave	NCRural	Closed	Undetermined	Vacant lot, occupied by homeless. Weed Abatement Hazard.
Vegetation Fire	07/08/2022	8008 W Shields Ave	NCRural	Closed	Undetermined	Vacant lot, large pile of dead trees and trash. Weed Abatement Hazard.
Structure Fire	07/11/2022	3518 W Belmont Ave.	NCRural	Open	Undetermined	Illegal Fireworks
Structure Fire	07/17/2022	5110 W McKinley Ave	NCRural	Open	Undetermined	Unknown
Structure Fire	07/19/2022	3180 W Kearney Blvd.	NCRural	Closed	Accidental	Area of Origin, book shelf. Poss. Cell Phone being charged.
Vegetation Fire	07/19/2022	2886 N Polk Ave.	NCRural	Open	Incendiary	Poss. Suspect ignited dry grass from the road.
Vegetation Fire	07/20/2022	218 W Buckingham Way	NCMetro	Open	Incendiary	Bottle rocket into a palm tree. fire damage motorcycle.
Structure Fire	07/20/2022	965 N Lafayette Ave	NCRural	Closed	Undetermined	10x10 Tuff Shed w/ food storage burn. No Power. Unknown
Vehicle Fire	07/21/2022	1820 N Hayes Ave.	NCRural	Closed	Undetermined	Male Subject attempt Suicide w/ AR Rifle, Sets car on fire/grass lot. FSO CSI investigator on scene
Property Fire	07/28/2022	5901 N Madera Ave	NCRural	Closed	Incendiary	Female burning trash middle of river (island). Written Warning Issued #07001
Structure Fire	07/31/2022	3588 W Peralta Way	NCRural	Closed	Accidental	Illegal bypass of PG&E meter, fire from the top of the water heater
TOTAL: Fire Investigations						14




Illegal Fireworks Enforcement 2022

WARNING LETTER / CITATIONS



LOCATIONS OF ENFORCEMENT





2022 Illegal Fireworks Enforcement – Warning Letter Issued

Citation No.	Date of Citation	Incident No:	Violator's Name:	Violation Address	Bill to Address	Issuing Officer
Warning Letter	07/03/2022	2022-2053250	N/A	102 S Almond Ave. Kerman	102 S Almond Ave. Kerman	FM55
Warning Letter	07/03/2022	2022-2053253	N/A	268 S Kenneth Ave. Kerman	268 S Kenneth Ave. Kerman	FM55
Warning Letter	07/03/2022	2022-2053204	N/A	461 S Manor Dr. Kerman	461 S Manor Dr. Kerman	FM55
Warning Letter	07/04/2022	N/A	N/A	298 S Siskiyou Ave. Kerman	811 S Joseph Ave. Kerman	FM55
Warning Letter	07/04/2022	2022-2053786	N/A	14099 W Kearney Blvd. Kerman	14099 W Kearney Blvd. Kerman	FM55
Warning Letter	07/04/2022	2022-2053584	N/A	15669 W Kearney Blvd. Kerman	15669 W Kearney Blvd. Kerman	FM55
Warning Letter	07/04/2022	N/A	N/A	16020 W Monterey Ave. Kerman	6489 Camden Ave. #204. San Jose, CA.	FM55
TOTAL: Warning Letter Issued / Mailed						07



2022 Illegal Fireworks Enforcement – *Citations Issued*

Citation No.	Date of Citation	Incident No:	Violator's Name:	Violation Address	Bill to Address	Issuing Officer
1010	7/4/2022	22-2053584	Jesus MANRIQUE	15669 W Kearney Blvd. Kerman	276 S Thomas Ave., Kerman	FM55
1425	7/4/2022	22-2606	Christina Ariel HERRERA	14640 W C St. Kerman	14542 W B St. #250 Kerman	KPD
1427	7/4/2022	22-2603	Mohandeep Singh Bains	14356 W F St. Kerman	14356 W F St. Kerman	KPD
1428	7/4/2022	22-2604	Eleuterio Rivera Jr Cubillos	15798 W. Orchard Way	15798 W. Orchard Way	KPD
TOTAL: Citation Issued						04

Fire Prevention Division

Statistics for July 2022

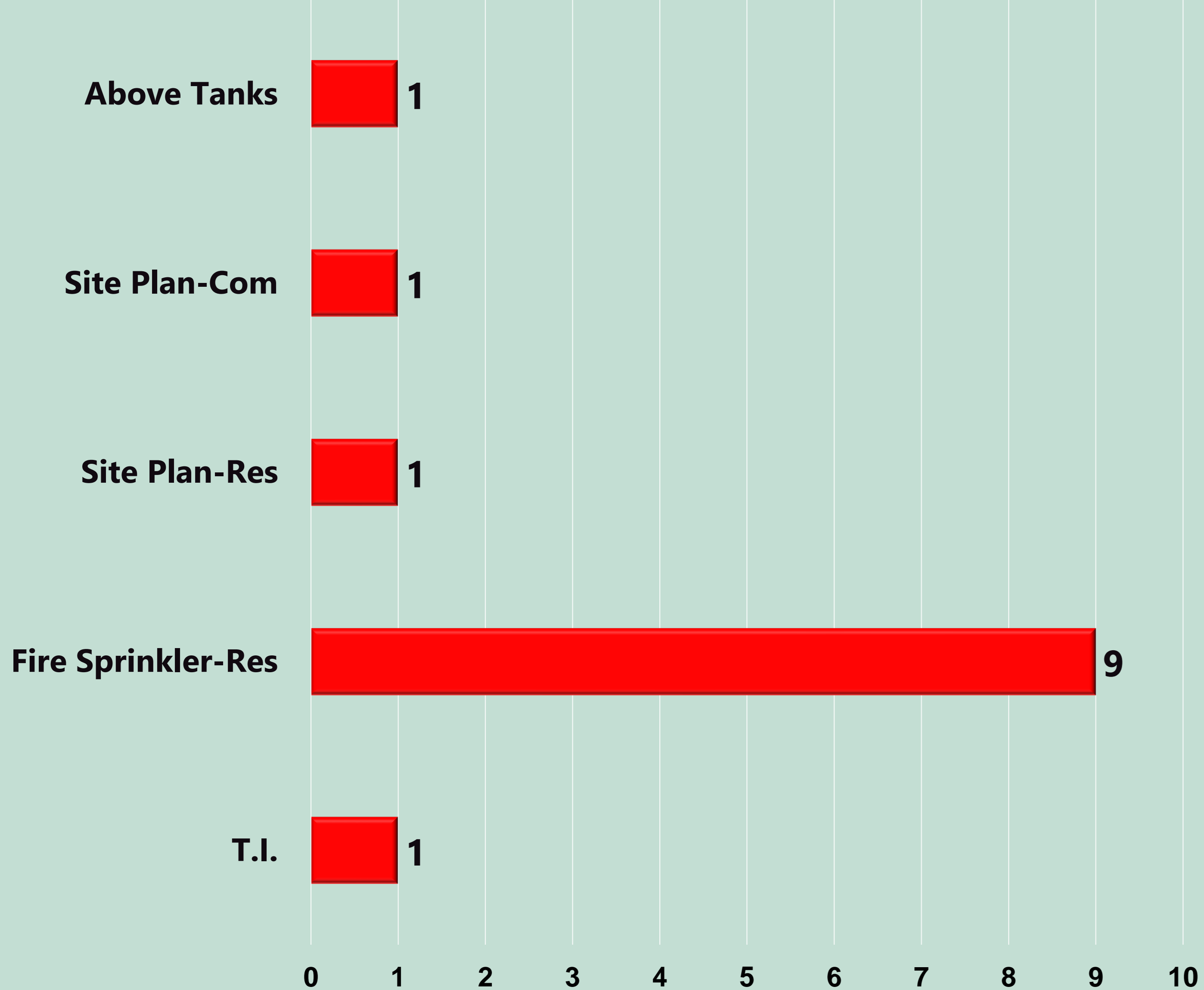
- Plans Submitted & Review
- New Construction Inspections
- Annual & Bi-Annual Inspections





Plan Submitted for Review Statistics for July 2022

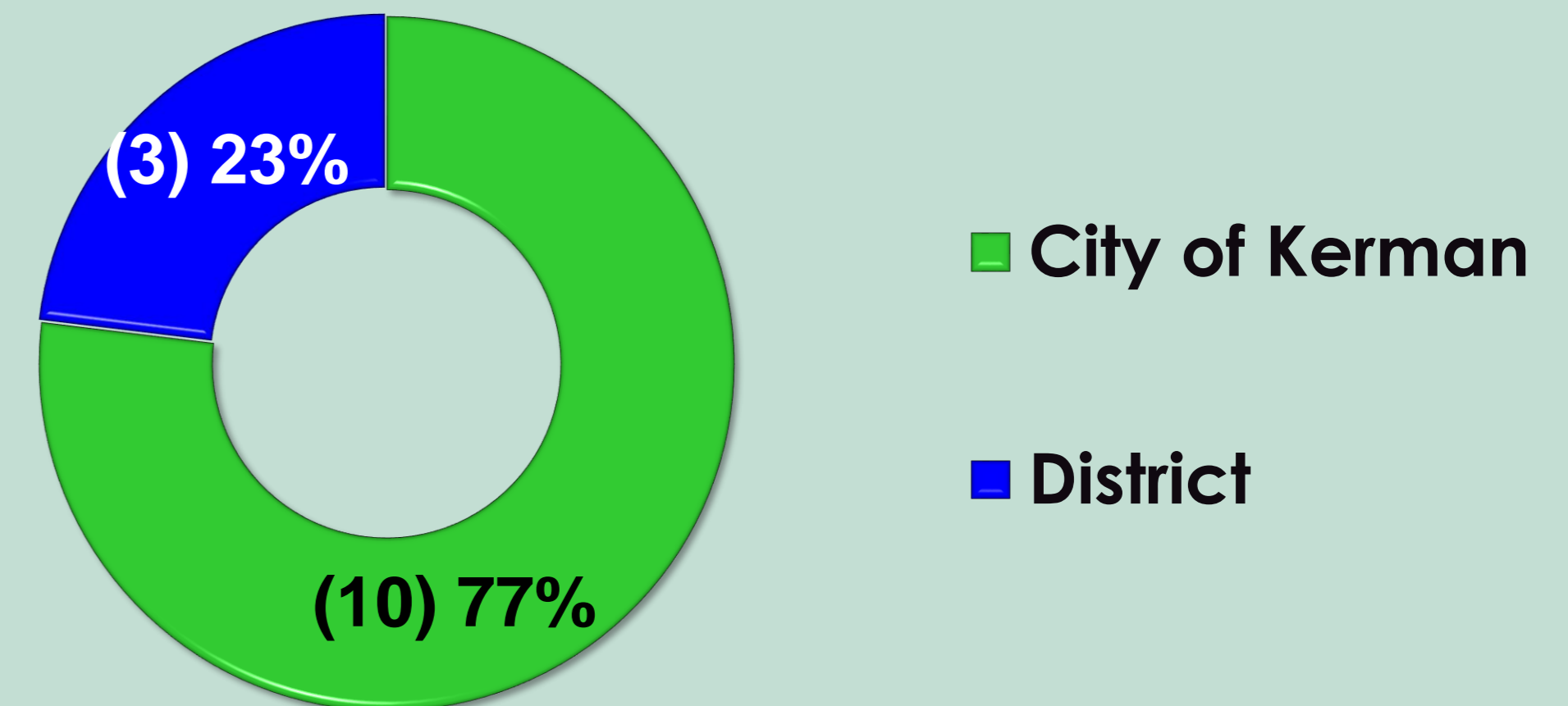
PLANS BY TYPE



TOTAL # PLANS SUBMITTED FOR REVIEW PER MONTH




LOCATIONS OF PROJECTS (PLANS)





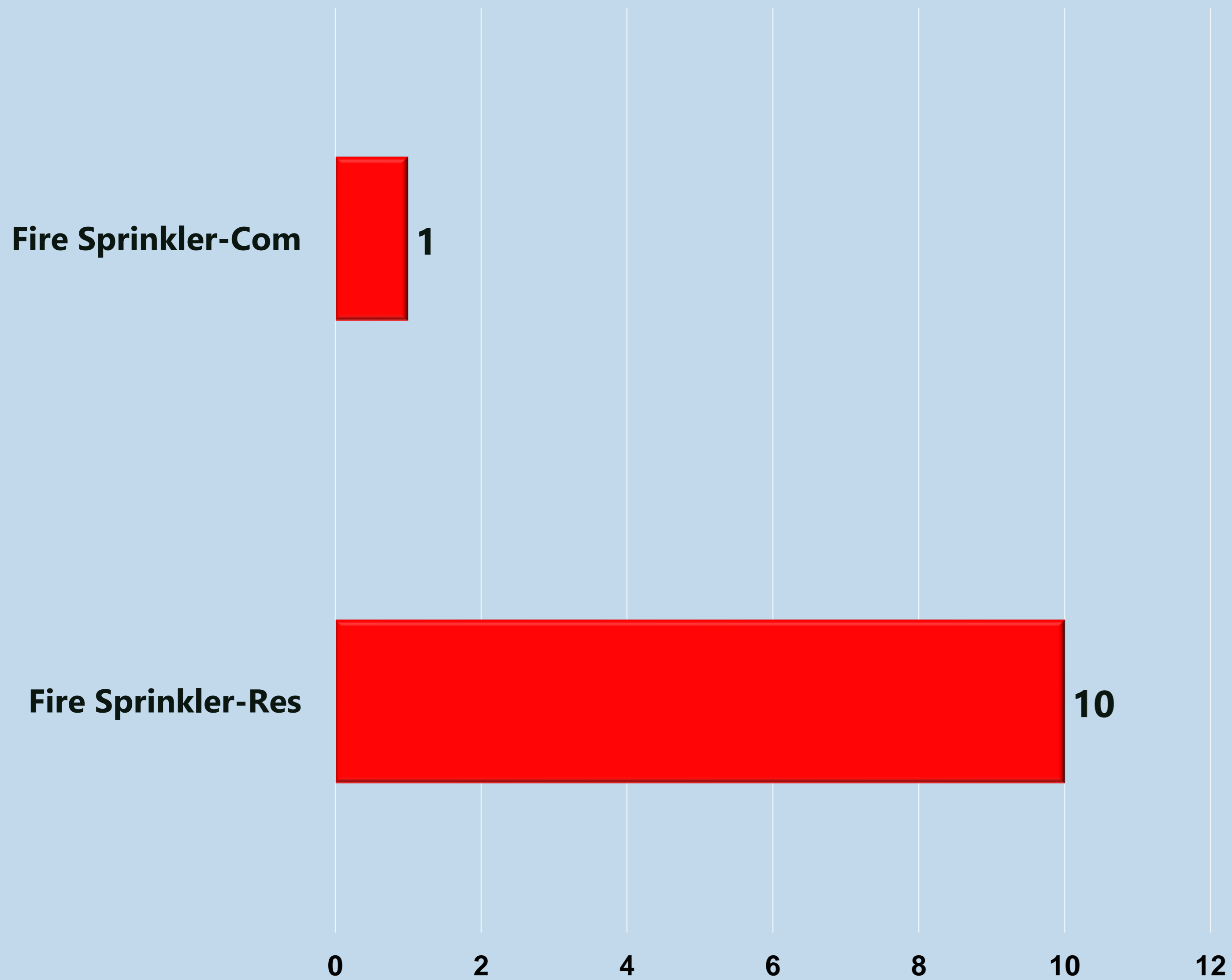
Plan Reviewed By Statistics for July 2022



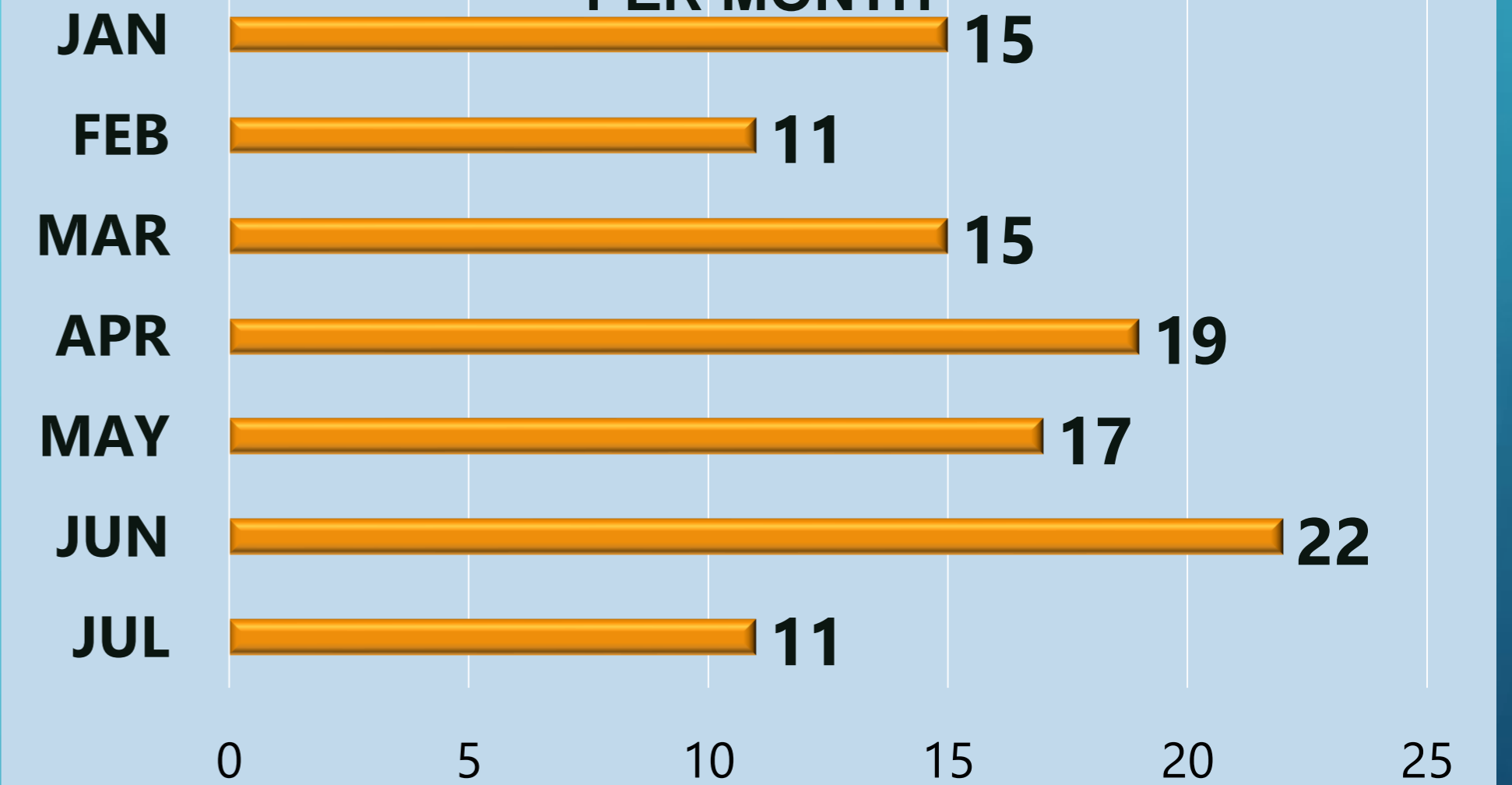


New Construction Inspections for July 2022

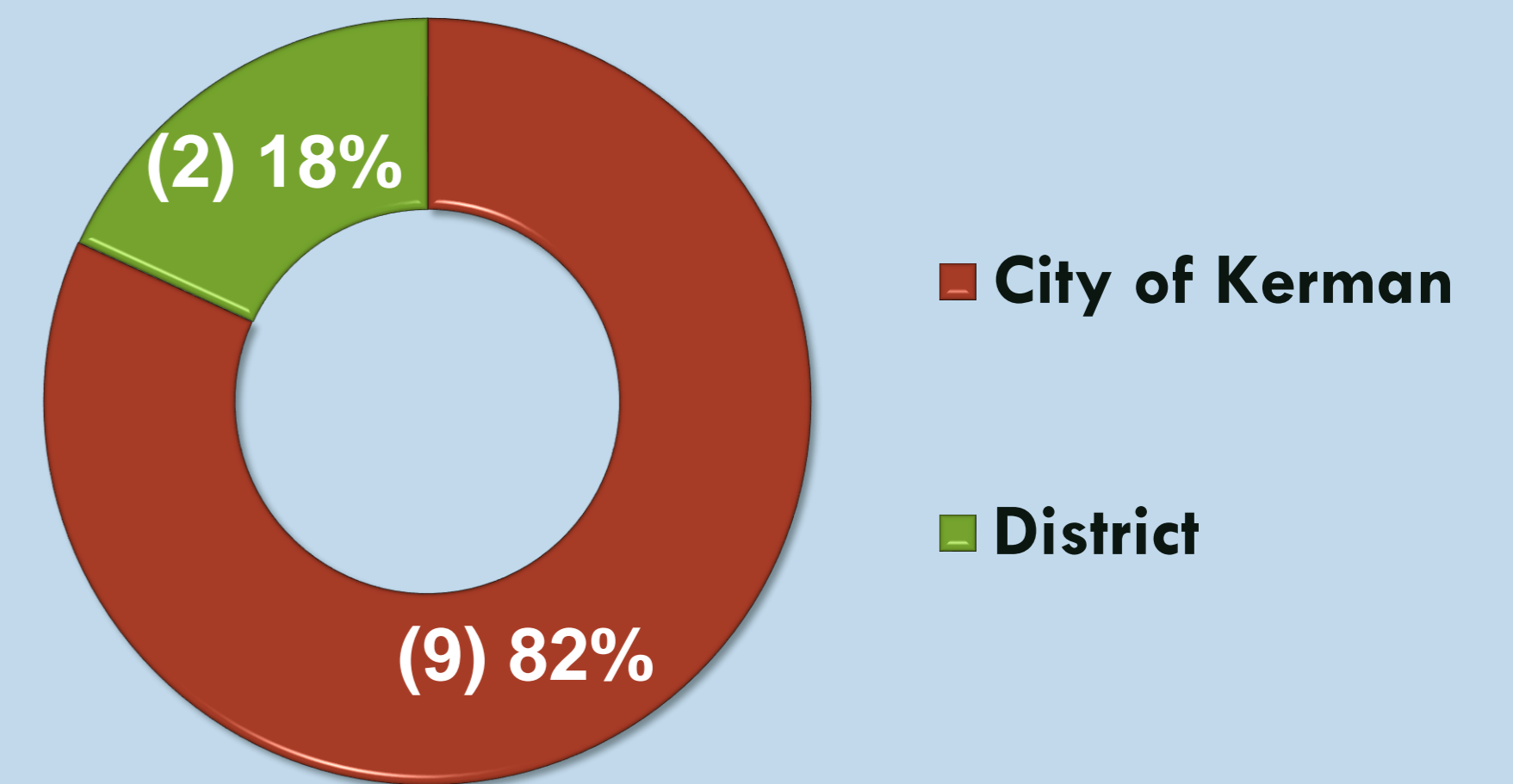
NEW CONSTRUCTION INSPECTIONS BY TYPE



NEW CONSTRUCTION INSPECTIONS COMPLETED PER MONTH



NEW CONSTRUCTION INSPECTIONS LOCATIONS

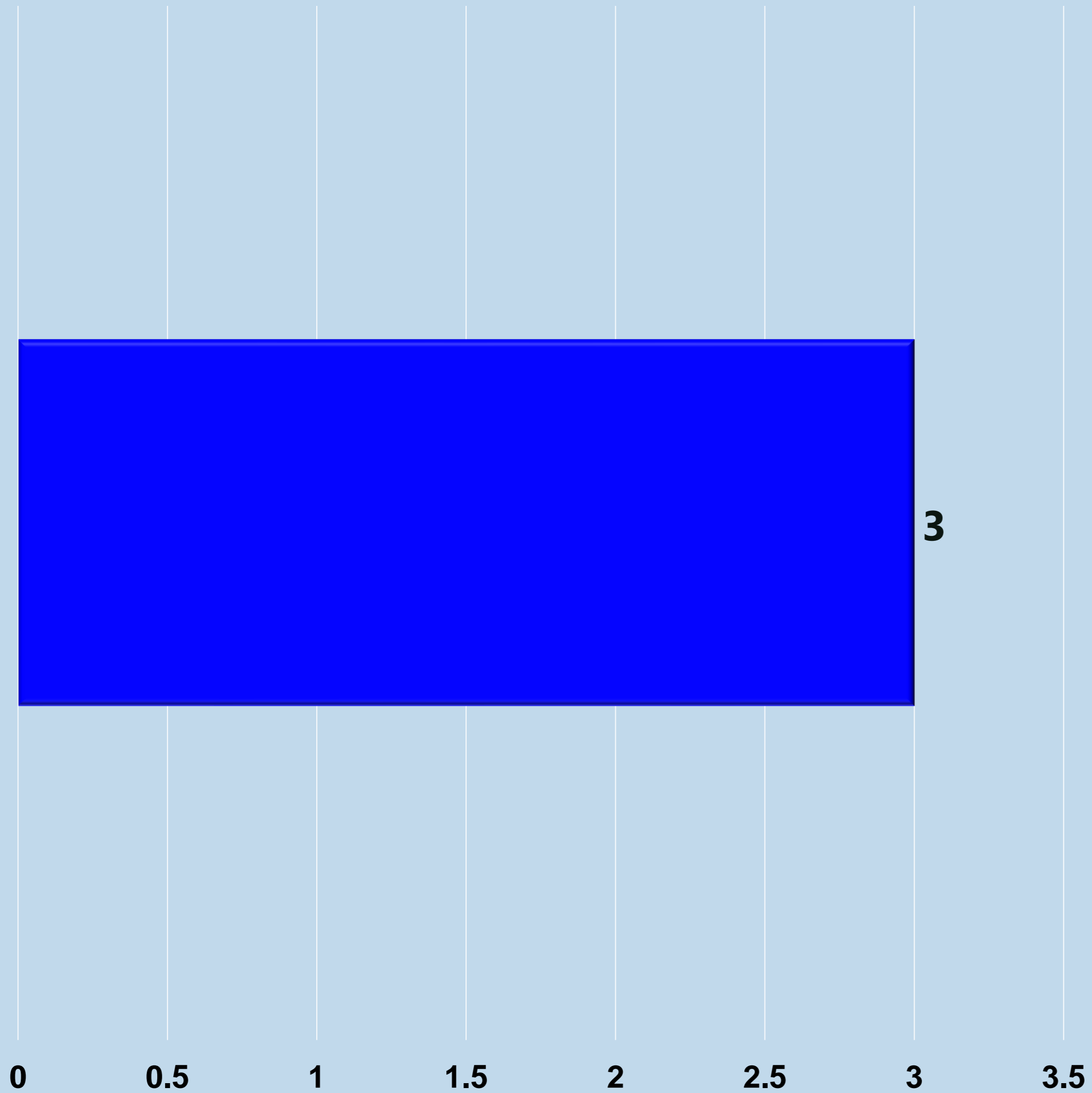




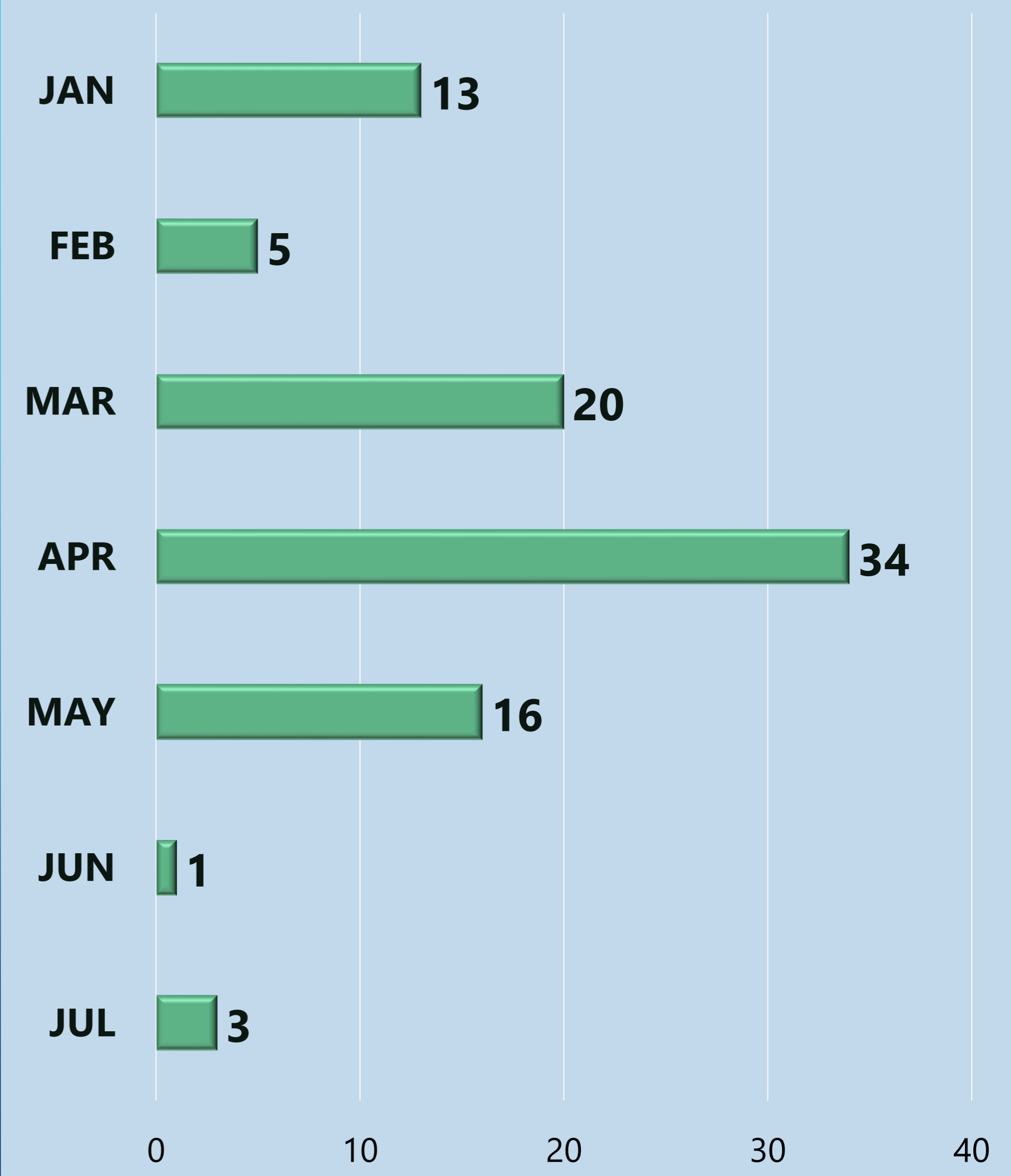
Annual & Bi-Annual Inspections for July 2022

ANNUAL & BI-ANNUAL INSPECTIONS BY CATEGORY

State Mandate



ANNUAL & BI-ANNUAL INSPECTIONS COMPLETED PER MONTH





New Construction Inspections (Commercial)							
NAME OF BUSINESS / APPLICANT	ADDRESS	DATE	INSPECTOR	RESULT	OCCUPANCY TYPE	SQUARE FOOTAGE	NOTES
Vacant	15010 W WHITESBRIDGE AVE Fresno, CA 93706	07/26/2022	Mavrikis, George	Final (CNST INSP)	M Occupancies (Mercantile)	1000	Pending Shell Final
TOTAL New Construction (Commercial) Inspections:						01	



New Construction NFPA 13D (Residential)							
NAME OF BUSINESS / APPLICANT	ADDRESS	DATE	INSPECTOR	RESULT	OCCUPANCY TYPE	SQUARE FOOTAGE	NOTES
Fitzgerald Residence	2109 N Vista AVE Fresno, CA 93722	07/19/2022	Mavrikis, George	Final (CNST INSP)	R - Single Family Residence (Fire Sprinklered NFPA13D)	0	Project Final
951 S 6TH STREET	951 S 6th ST Kerman, CA 93630	07/19/2022	Mavrikis, George	Final (CNST INSP)	R - Single Family Residence (Fire Sprinklered NFPA13D)	1686	Project Final
Bishop Capital LLC	6883 W Yale AVE Fresno, CA 93723	07/20/2022	Mavrikis, George	Correction Notice Issued (2nd)	R - Single Family Residence (Fire Sprinklered NFPA13D)	0	No Approved Plans on site. Obstructed FS Head, requires additional install.
Single Family Residence	14328 W El Mar AVE Kerman, CA 93630	07/28/2022	Mavrikis, George	Final (CNST INSP)	Not Assigned	0	Project Final
Single Family Residence	14318 W El Mar AVE Kerman, CA 93630	07/28/2022	Mavrikis, George	Final (CNST INSP)	Not Assigned	0	Project Final



NORTH CENTRAL FIRE PROTECTION DISTRICT

Fire Chief: Timothy V. Henry, CFO, EFO

Single Family Residence	14308 W El Mar AVE Kerman, CA 93630	07/28/2022	Mavrikis, George	Final (CNST INSP)	Not Assigned	0	Project Final
Single Family Residence	14311 W El Mar AVE Kerman, CA 93630	07/28/2022	Mavrikis, George	Final (CNST INSP)	Not Assigned	0	Project Final
Single Family Residence	14190 W Gragnani AVE Kerman, CA 93630	07/28/2022	Mavrikis, George	Pending (CNST INSP)	Not Assigned	0	
Single Family Residence	88 S Mckenna AVE Kerman, CA 93630	07/28/2022	Mavrikis, George	Pending (CNST INSP)	Not Assigned	0	
Single Family Residence	98 S McKenna AVE Kerman, CA 93630	07/28/2022	Mavrikis, George	Pending (CNST INSP)	Not Assigned	0	
Vacant	15010 W WHITESBRIDGE AVE Fresno, CA 93706	07/26/2022	Mavrikis, George	Final (CNST INSP)	M Occupancies (Mercantile)	1000	Pending Shell Final
TOTAL NFPA 13D Inspections:						10	



State Mandate Inspections							
NAME OF BUSINESS / APPLICANT	ADDRESS	DATE	INSPECTOR	RESULT	OCCUPANCY TYPE	SQUARE FOOTAGE	NOTES
Countyside Care Center	925 N Cornelia AVE Fresno, CA 93722	07/07/2022	Mavrikis, George	Fire Clearance Granted (Care Facility)	I Occupancies (Correctional, Care Facilities) State Mandate	20700	No violations were observed at the time of inspection.
FAIRMONT PRIVATE SCHOOL	435 W Fairmont AVE Fresno, CA 93705	07/22/2022	Nordstrom, Cody R	Passed (Annual INSP)	E Occupancies (Educational K-12) State Mandate	8500	
TOTAL State Mandate Inspections:						02	



Bi-Annual Inspections							
NAME OF BUSINESS / APPLICANT	ADDRESS	DATE	INSPECTOR	RESULT	OCCUPANCY TYPE	SQUARE FOOTAGE	NOTES
Single Family Residence	3740 Circle DR W Fresno, CA 93704	07/26/2022	Mavrikis, George	Fire Clearance Granted (New Business License)	R Occupancies (Hotels, Apartments, Day Cares) State Mandate	0	In Home Business.
TOTAL Bi-Annual Inspections:						01	

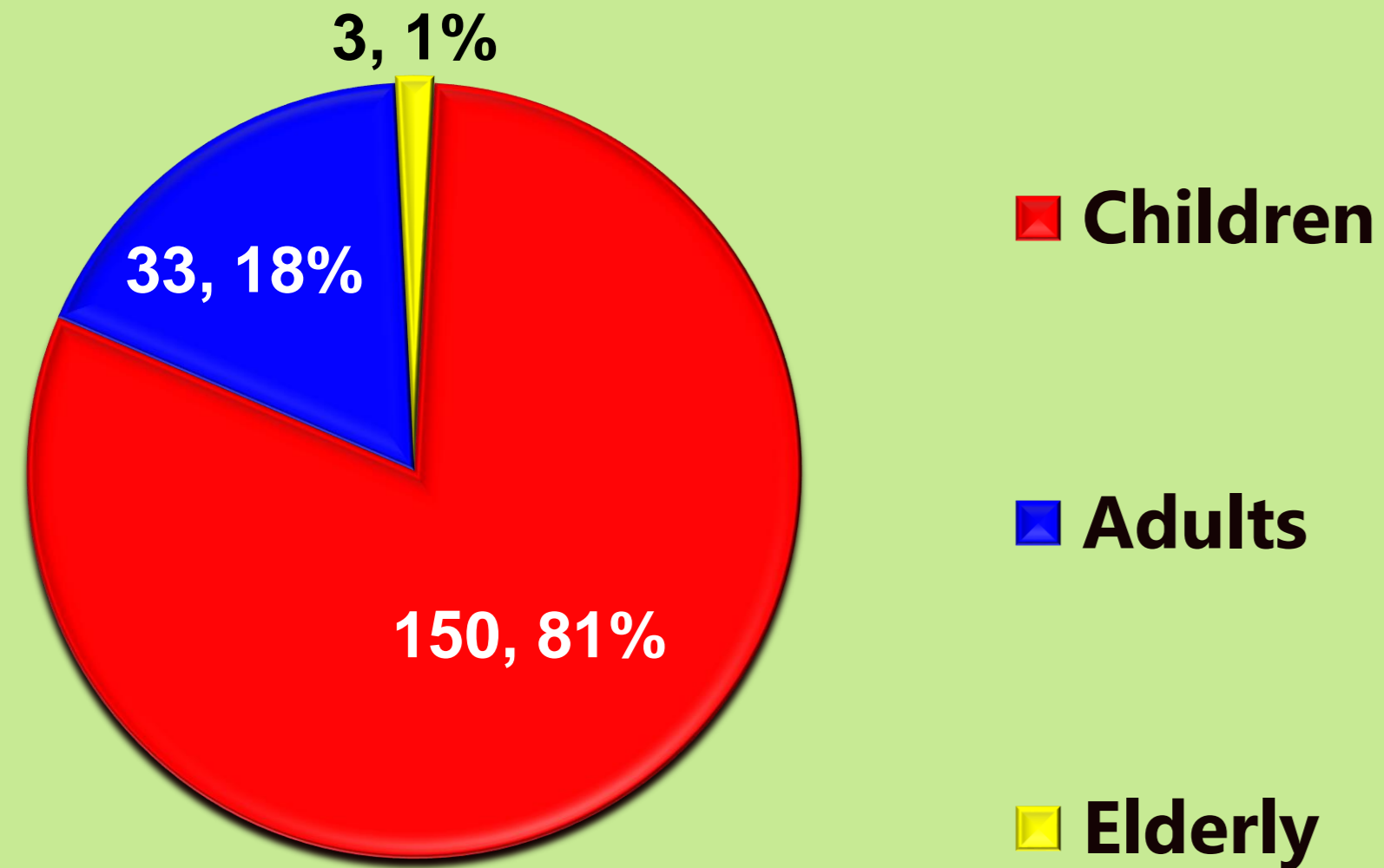
Public Educations Statistics for July 2022



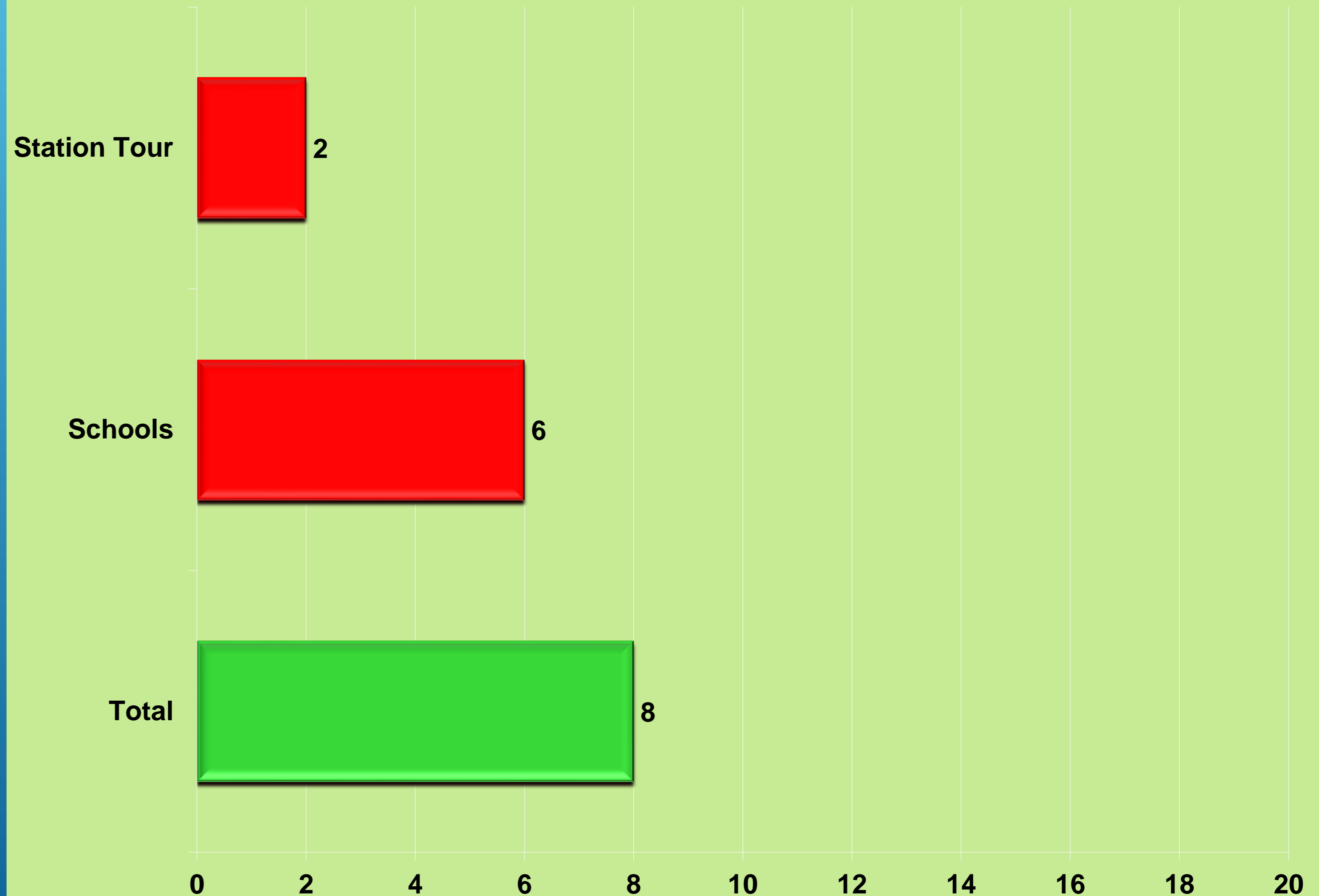


Public Education Statistics for July 2022

Attendance by Age Group



Total Number of Hours Spent in the Community



Station Tour

- Pershing School / Church (Biola) – Station 57

School / Education Events

- Biola Enrichment Days
- Biola Enrichment Days- Water Days

Plan Reviews Received Last Month - 14

Project	Location	Occupancy Type	Sq. Feet
Denny's Restaurant	14254 W Whitesbridge Ave		
Permit: Site Plan Review - Commercial	Plans Received: 7/6/2022	Days in Process: 5	Status: Finaled
The Crossings II - Lot 55	14244 W Gragnani Ave		
Permit: Sprinkler Residential	Plans Received: 7/7/2022	Days in Process: 0	Status: Finaled
The Crossings II - Lot 97	146 S 16th St		
Permit: Sprinkler Residential	Plans Received: 7/11/2022	Days in Process: 0	Status: Finaled
The Crossings II - Lot 96	136 S 16th St		
Permit: Sprinkler Residential	Plans Received: 7/11/2022	Days in Process: 0	Status: Finaled
The Crossings II - Lot 81	193 S Mckenna Ave		
Permit: Sprinkler Residential	Plans Received: 7/11/2022	Days in Process: 0	Status: Finaled
The Crossings II - Lot 80	261 S Mckenna Ave		
Permit: Sprinkler Residential	Plans Received: 7/11/2022	Days in Process: 0	Status: Finaled
The Crossings II - Lot 73	210 S Mckenna Ave		
Permit: Sprinkler Residential	Plans Received: 7/11/2022	Days in Process: 0	Status: Finaled
The Crossings II - Lot 72	192 S Mckenna Ave		
Permit: Sprinkler Residential	Plans Received: 7/11/2022	Days in Process: 0	Status: Finaled
The Crossings II - Lot 49	131 S 16th Ave		
Permit: Sprinkler Residential	Plans Received: 7/11/2022	Days in Process: 0	Status: Finaled
Mkhitarian Residence	3588 W Buena Vista Ave		
Permit: Sprinkler Residential	Plans Received: 7/19/2022	Days in Process: 20	Status: Pending

Project	Location	Occupancy Type	Sq. Feet
Douita Pena De Martinez	1435 N Valentine Ave		
Permit: Site Plan Review - Residential	Plans Received: 7/20/2022	Days in Process: 19	Status: Pending
Additional ADU	3750 E Grant Ave		
Permit: Tenant Improvement Building Plan Review	Plans Received: 7/27/2022	Days in Process: 12	Status: Pending
JS West Propane Distribution - Plumbing Rail Car	15287 W Commerce Way		
Permit: Above Ground Tank Review	Plans Received: 7/27/2022	Days in Process: 12	Status: Pending
Test Project for Clyde	01234 N Main St		
Permit: Sprinkler Residential	Plans Received: 7/28/2022	Days in Process: 0	Status: Finald

Plan Reviews Still Pending - 4

Mkhitaryan Residence	3588 W Buena Vista Ave		
Permit: Sprinkler Residential	Plans Received: 7/19/2022	Plans to Consultant: 7/19/2022	Days in Process: 20
Douita Pena De Martinez	1435 N Valentine Ave		
Permit: Site Plan Review - Residential	Plans Received: 7/20/2022	Plans to Consultant: 7/20/2022	Days in Process: 19
Additional ADU	3750 E Grant Ave		
Permit: Tenant Improvement Building Plan Review	Plans Received: 7/27/2022	Plans to Consultant: 7/28/2022	Days i
JS West Propane Distribution - Plumbing Rail Car	15287 W Commerce Way		
Permit: Above Ground Tank Review	Plans Received: 7/27/2022	Plans to Consultant: 7/27/2022	Days in Process: 12